





— — — — — SITE OWNERSHIP BOUNDARY LINE  
— — — — — PLANNING APPLICATION BOUNDARY LINE

 EXISTING SOFT LANDSCAPE  
 FORMER NURSERY SITE REPLACED WITH TOPSOIL AND GRASS SEED  
 EXISTING TARMAC RESURFACED AND WIDENED  
 EASTERN WOODLAND BELT REPLACEMENT PLANTING

BLACK TOP HARD STANDING LAID TO MATCH EXISTING

PROPOSED PUMP TRACK ZONE  
(ORIGINAL LANE WIDTH)

NOTES -

DO NOT SCALE FROM DRAWING

ALL DIMENSIONS TO BE CHECKED ON SITE PRIOR TO THE START OF ANY WORK AND ANY DISCREPANCIES NOTIFIED IN WRITING.

REFER TO ENGINEERS' DRAWINGS FOR ALL STRUCTURAL, HEATING, LIGHTING, POWER, EXTERNAL AND UNDERGROUND DRAINAGE AND VENTILATION INFORMATION

ALL BUILDING WORKS TO COMPLY IN ALL RESPECTS TO CURRENT BUILDING STANDARDS FOR COUNTRY IN WHICH SITE IS LOCATED.

CLIENT - Dalbeattie Community Initiative		
PROJECT - Dalbeattie RAW - Former Dalbeattie Primary School		
DRAWING - Proposed Site Plan		
DATE -	BY -	SCALE -
20.07.2023	MC	1:250 @ A0
JOB NO -	CHKD -	DWG/G NO -
20321	RA	GA_01

**COLLECTIVE  
ARCHITECTURE**

☐ ALBERT CHAMBERS, 13 BATH STREET, GLASGOW, G2 1HY  
TELEPHONE +44(0)141 552 3001 FAX +44(0)141 552 3888

☐ 24 AINSIE PLACE, EDINBURGH, EH3 6A,  
TELEPHONE +44(0)131 516 2270

EMAIL [INFO@COLLECTIVEARCHITECTURE.CO.UK](mailto:INFO@COLLECTIVEARCHITECTURE.CO.UK)  
[WWW.COLLECTIVEARCHITECTURE.CO.UK](http://WWW.COLLECTIVEARCHITECTURE.CO.UK)

## PLANNING