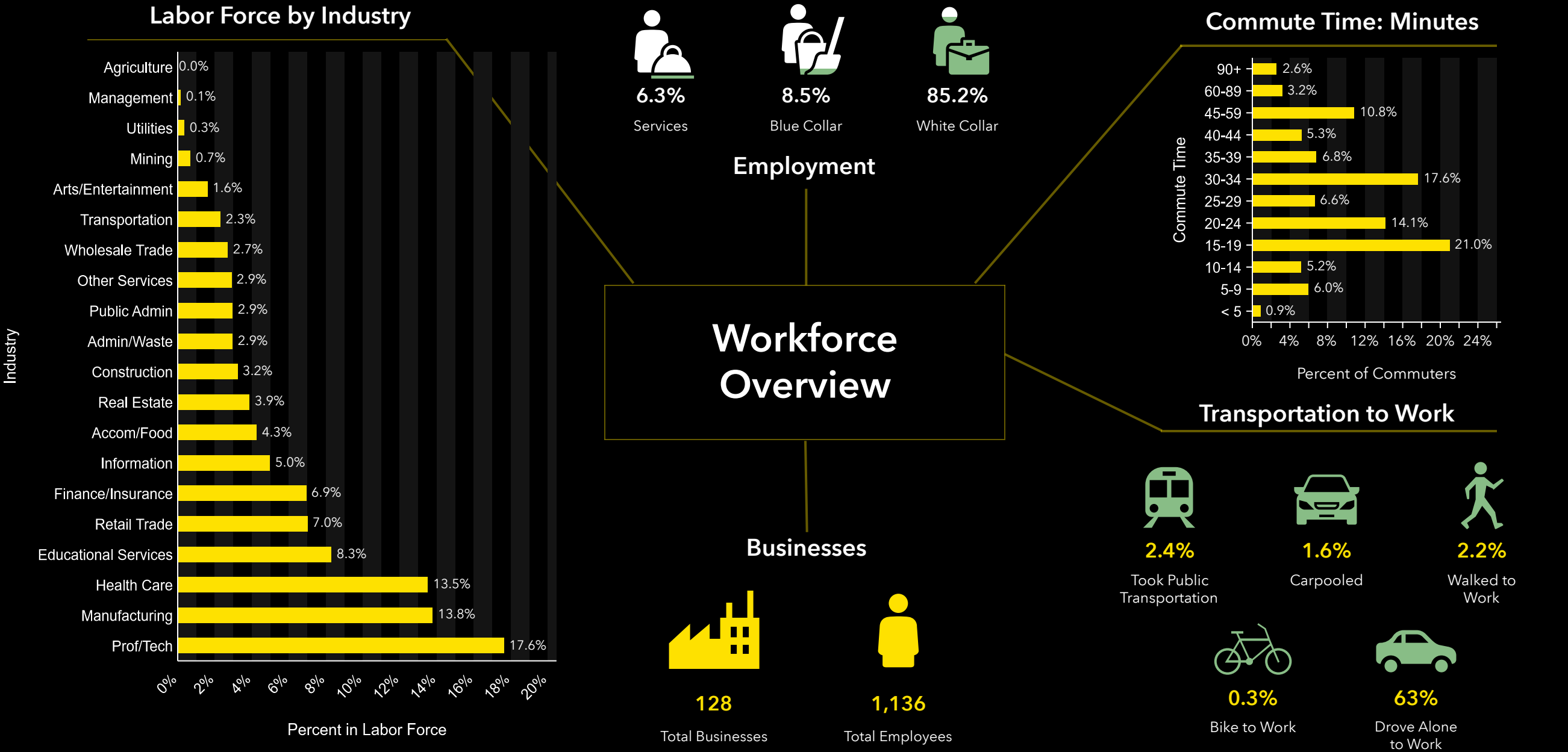


Economic Development Profile

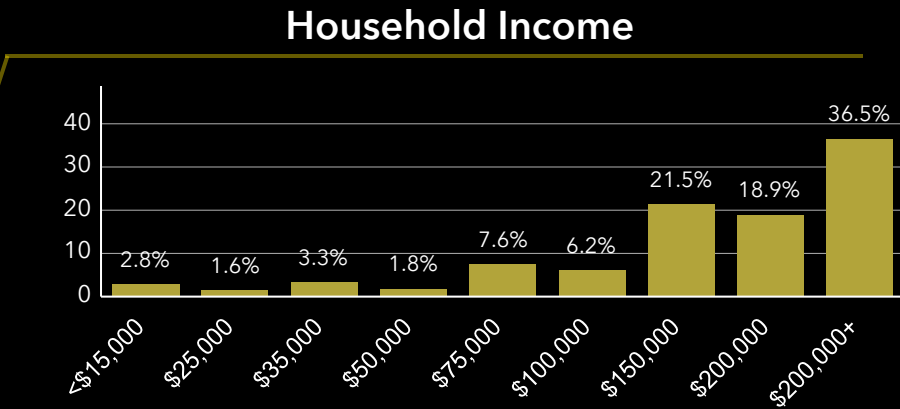
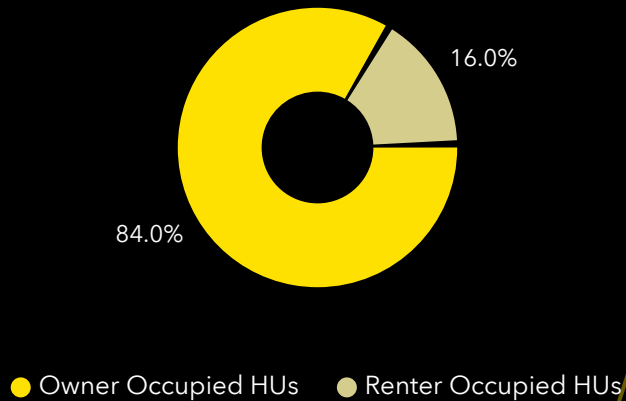
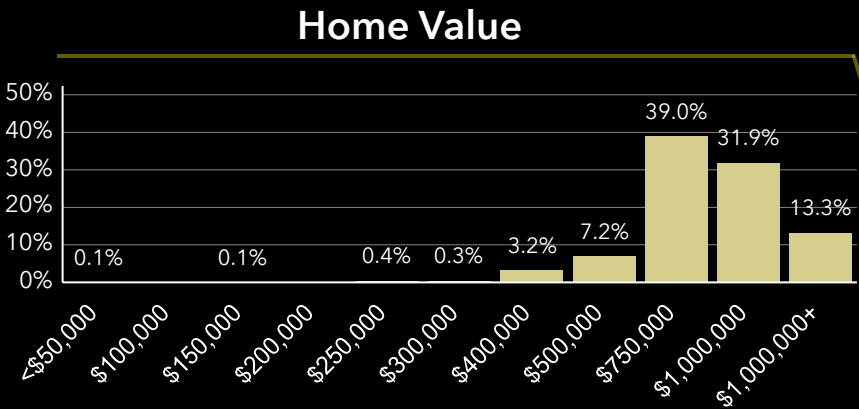
3301 W 144th Ave, Broomfield, Colorado, 80023

Ring: 1 mile radius



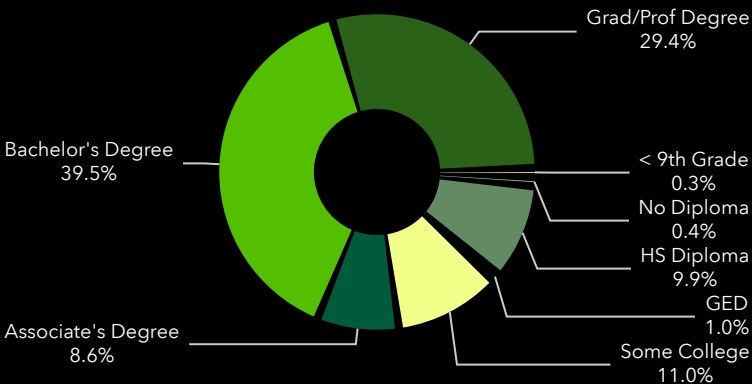
Source: This infographic contains data provided by Esri (2024), Esri-Data Axle (2024), ACS (2018-2022), Esri-U.S. BLS (2024), AGS (2024).

Home Ownership



Community Overview




Educational Attainment



Key Facts

2,616	87	88
Total Housing Units	Housing Affordability Index	Households Below the Poverty Level
42.1	\$122,209	7,080
Median Age	Median Disposable Income	Total Population
210	53	72
Wealth Index	Diversity Index	Total Crime Index

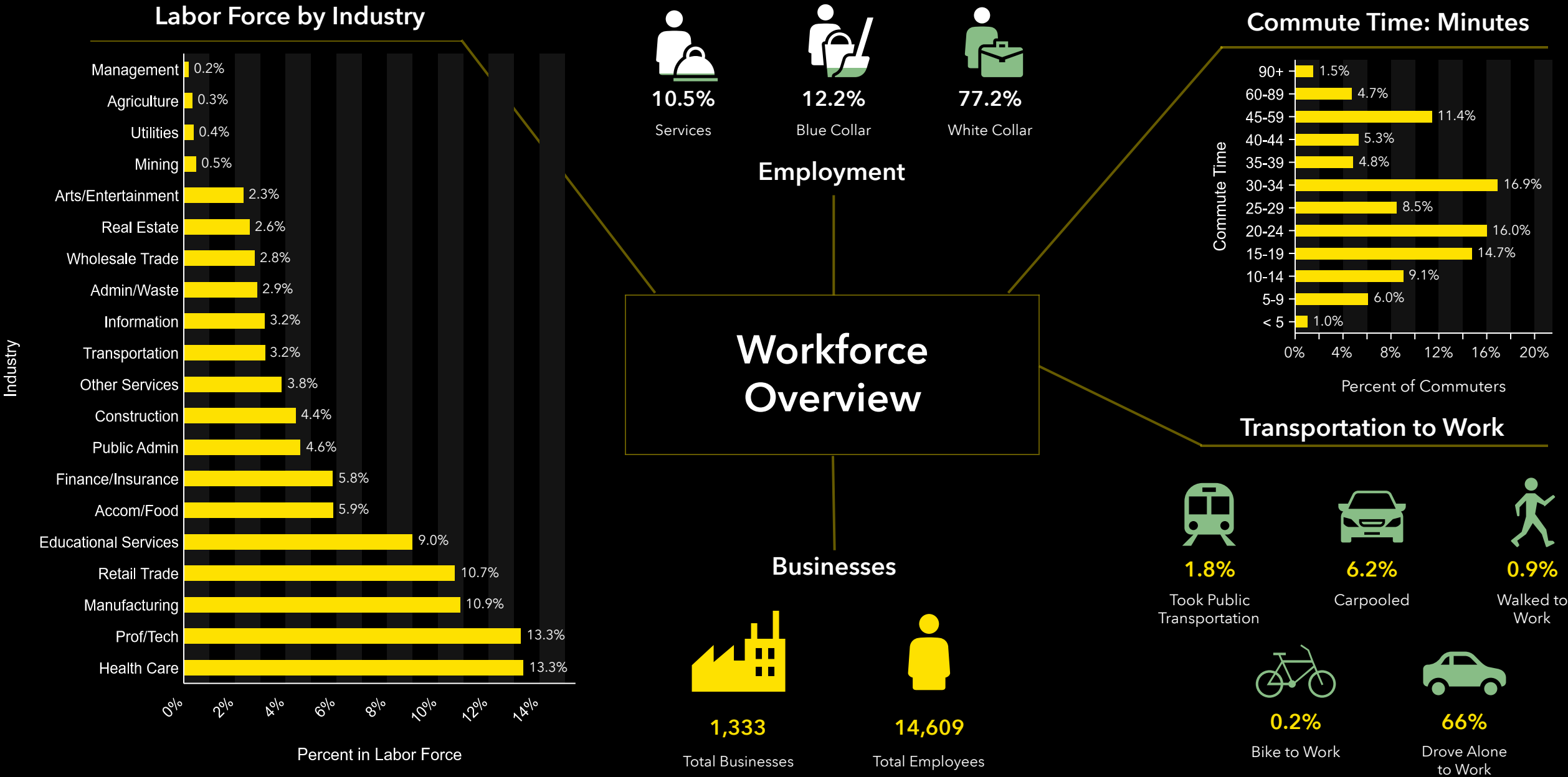
Tapestry segments

 1C Boomburbs 1,074 households	41.7% of Households	▼
 2D Enterprising Professionals 723 households	28.1% of Households	▼
 1B Professional Pride 417 households	16.2% of Households	▼

Economic Development Profile

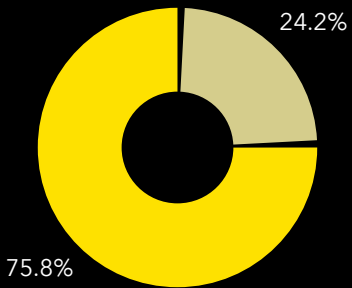
3301 W 144th Ave, Broomfield, Colorado, 80023

Ring: 3 mile radius

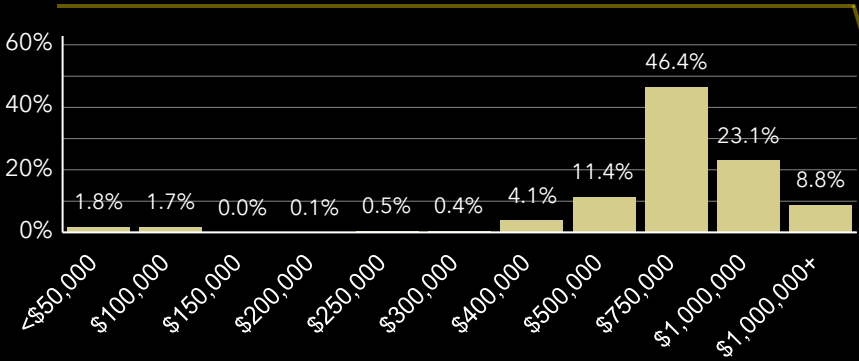


Source: This infographic contains data provided by Esri (2024), Esri-Data Axle (2024), ACS (2018-2022), Esri-U.S. BLS (2024), AGS (2024).

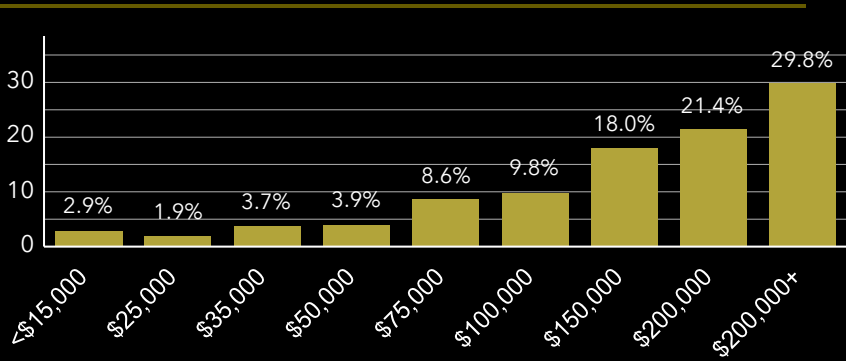
Home Ownership



Home Value

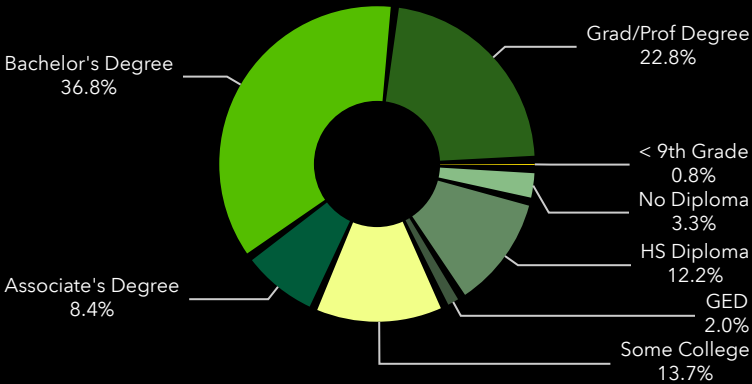


Household Income



Community Overview

Educational Attainment



Key Facts

23,736

Total Housing Units

93

Housing Affordability Index

943

Households Below the Poverty Level

40.2

Median Age

\$111,918

Median Disposable Income

62,924

Total Population

180

Wealth Index




60

Diversity Index

79

Total Crime Index

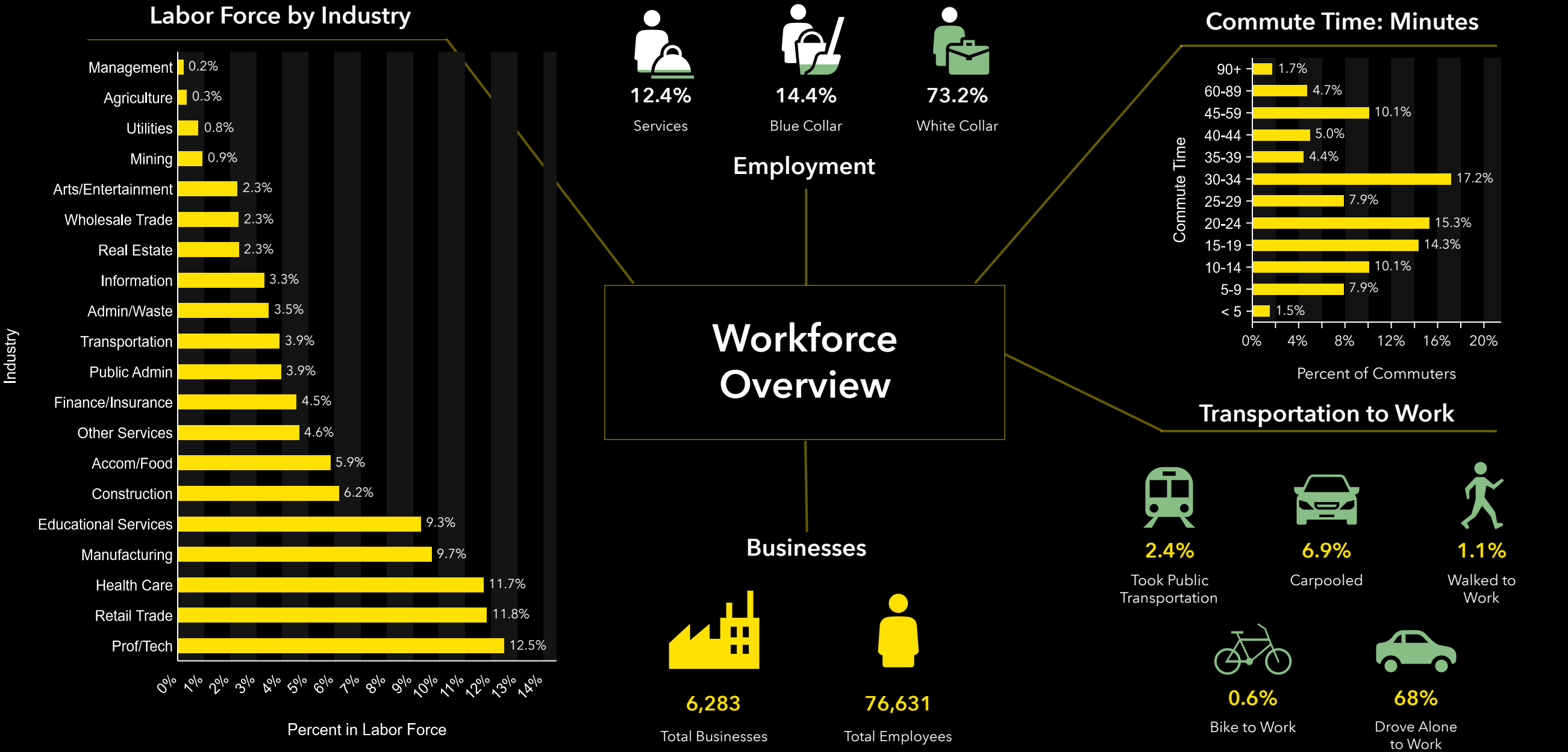
Tapestry segments

 <div>4A</div>	<div>Workday Drive</div> <div>6,409 households</div>	<div>27.9%</div> <div>of Households</div>	▼
 <div>1C</div>	<div>Boomburbs</div> <div>5,710 households</div>	<div>24.8%</div> <div>of Households</div>	▼
 <div>1B</div>	<div>Professional Pride</div> <div>2,865 households</div>	<div>12.5%</div> <div>of Households</div>	▼

Economic Development Profile

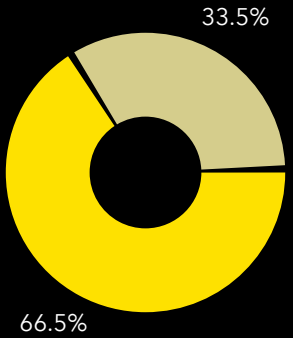
3301 W 144th Ave, Broomfield, Colorado, 80023

Ring: 5 mile radius

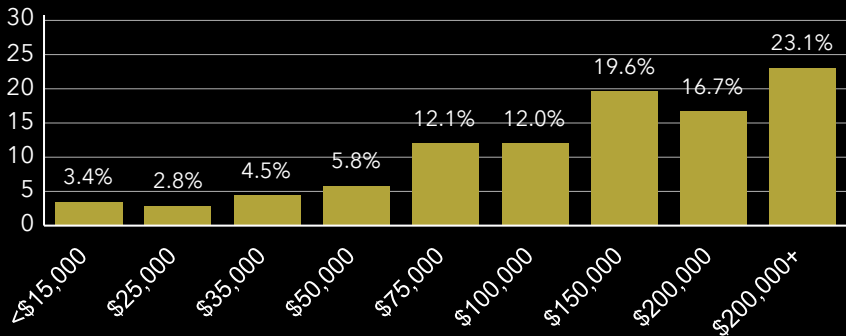


Source: This infographic contains data provided by Esri (2024), Esri-Data Axle (2024), ACS (2018-2022), Esri-U.S. BLS (2024), AGS (2024).

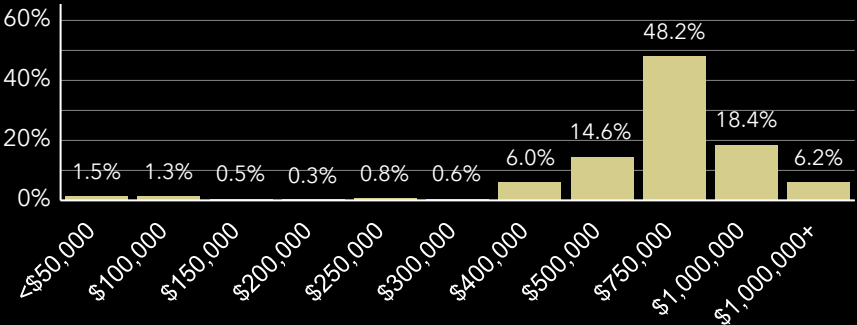
Home Ownership



Household Income

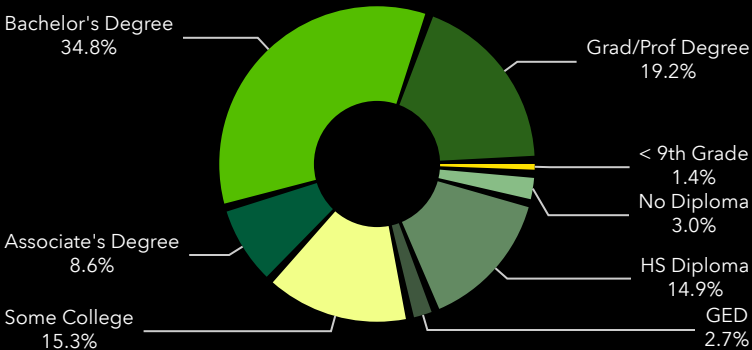


Home Value



Community Overview

Educational Attainment



Key Facts

78,422

Total Housing Units

77

Housing Affordability Index

3,897

Households Below the Poverty Level

38.2

Median Age

\$98,470

Median Disposable Income

197,115

Total Population

143

Wealth Index




64

Diversity Index

118

Total Crime Index

Tapestry segments

 <div>1C</div>	Boomburbs 12,719 households	16.9% of Households	▼
 <div>4A</div>	Workday Drive 9,556 households	12.7% of Households	▼
 <div>1B</div>	Professional Pride 6,878 households	9.1% of Households	▼