



SPLIT ROCK RANCH

RANCH
3555 HERON LANE

CONTACT GRANT (310) 804-2583 SHAYA (310) 387-2222

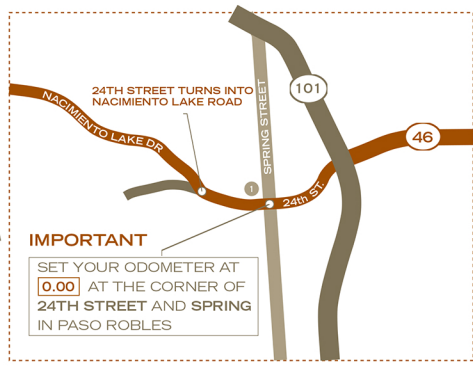
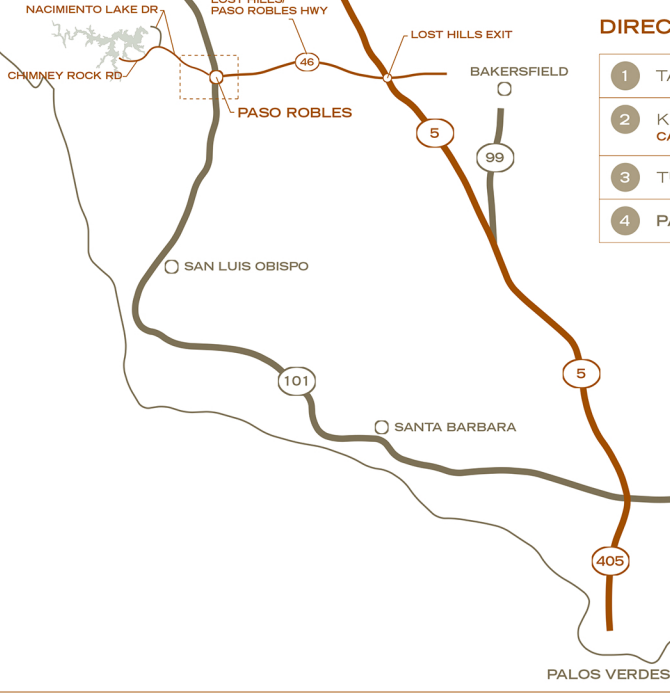
TRAVEL TIME - APPROXIMATE

- 2.5 HOURS TO LOST HILLS
- 1 HOUR FROM LOST HILLS TO PASO ROBLES
- 1 HOUR FROM PASO ROBLES TO SPLIT ROCK RANCH

PART A

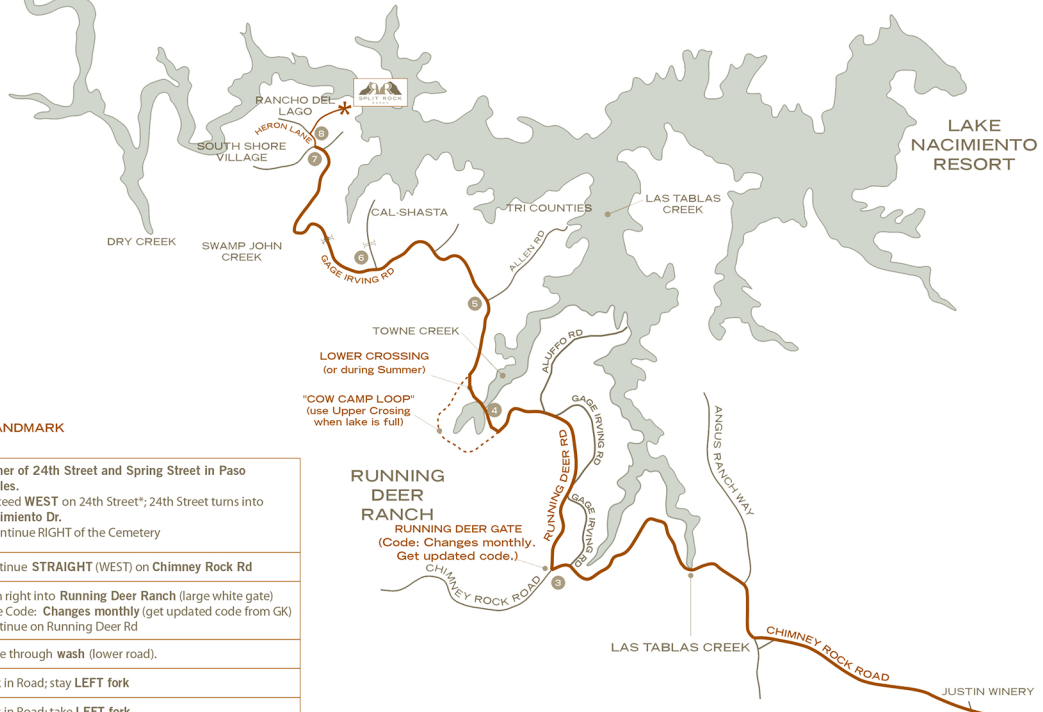
DIRECTIONS TO PASO ROBLES

- 1 TAKE 405 NORTH TO INTERSTATE 5 NORTH
- 2 KEEP ON INTERSTATE 5 NORTH AT 99 FORK
CAUTION: DON'T GO STRAIGHT ONTO 99
- 3 TURN OFF AT ROUTE 46 AND GO WEST
- 4 PASO ROBLES IS APPROX. 1 HOUR FROM INTERSTATE 5



IMPORTANT
SET YOUR ODOMETER AT **0.00** AT THE CORNER OF 24TH STREET AND SPRING IN PASO ROBLES

PART B DIRECTIONS FROM PASO ROBLES TO SPLIT ROCK RANCH



APPROX. ODOMETER READING LANDMARK

APPROX. ODOMETER READING	LANDMARK
1 0.00	Corner of 24th Street and Spring Street in Paso Robles. Proceed WEST on 24th Street*; 24th Street turns into Nacimiento Dr. * Continue RIGHT of the Cemetery
2 ± 8.00	Continue STRAIGHT (WEST) on Chimney Rock Rd
3 ± 20.00	Turn right into Running Deer Ranch (large white gate) Gate Code: Changes monthly (get updated code from GK) Continue on Running Deer Rd
4 ± 22.00	Drive through wash (lower road).
5 ± 24.00	Fork in Road; stay LEFT fork
6 ± 25.00	Fork in Road; take LEFT fork
7 ± 27.80	Stay LEFT on South Shore Drive
8 ± 27.90	Make a RIGHT onto Heron Lane
9 ± 28.00	Heron Lane turn RIGHT; First Dirt Driveway on RIGHT 3555 Heron Lane. Subtle but we're PROUD of it...

RUNNING DEER RANCH
RUNNING DEER GATE (Code: Changes monthly. Get updated code.)

TO/FROM PASO ROBLES AND HWY 101