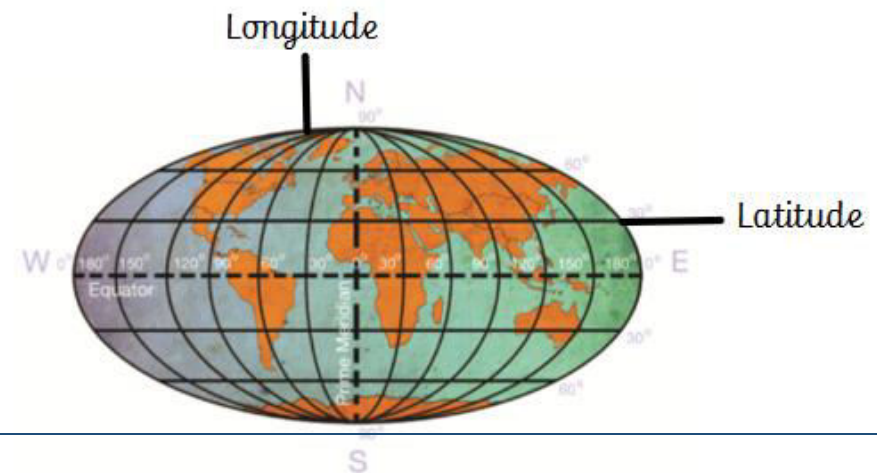
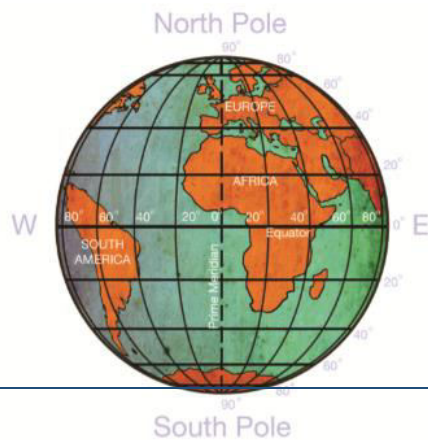


Key Vocabulary	Definition
Prime meridian line	An imaginary line that divides the earth into two sections to show the eastern and western hemispheres. It also used as the basis for world time zones.
Longitude	Imaginary lines parallel to the prime meridian line that help map makers locate places with accuracy. (Vertical lines)
Latitude	Imaginary lines parallel to the equator that help map makers to locate places with accuracy. (Horizontal lines)
Eastern Hemisphere	A term used to describe places that are east of the meridian line.
Western Hemisphere	A term used to describe places that are west of the meridian line.
Relief maps	A map that uses shading and colours to indicate the height of the land.



**Knowledge
Organiser-
Sense
(Geography**

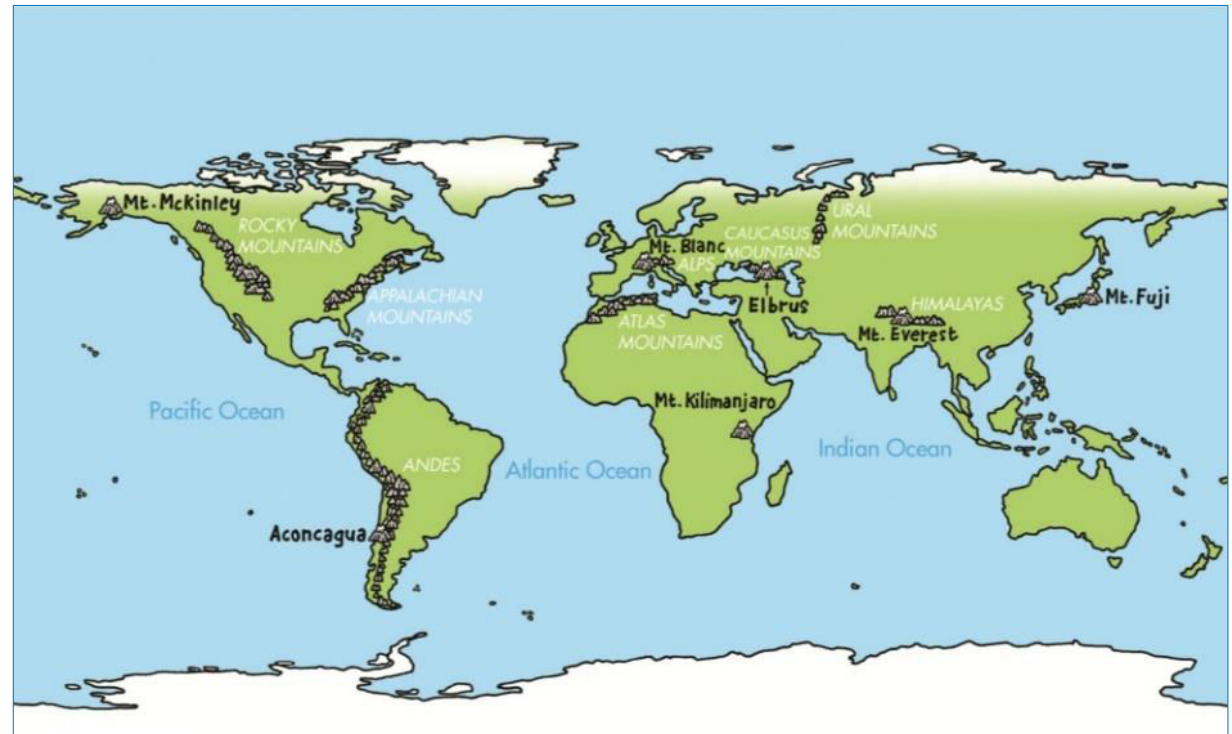


**Spatial
Year 5)**

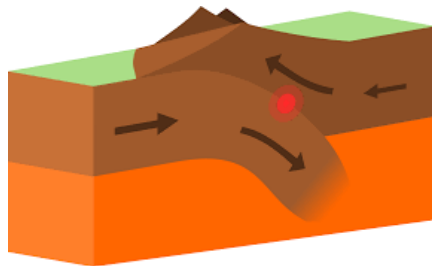






Knowledge Organiser- Mountains (Geography Year 5)

Key Vocabulary	Definition
peak	The top of the mountain.
range	A group of mountains.
Edmund Hillary 	A well-known mountaineer from New Zealand who was one of the first to climb Mount Everest in 1953.
Tenzing Norgay 	Edmund Hillary's mountaineer guide who also climbed Mount Everest in 1953.
The Andes	A mountain range in South America that stretches from the southern tip of the continent to the Caribbean coast.
Machu Picchu	A famous Inca city built on top of a mountain in the Andes.
Mount Kilimanjaro	The tallest mountain in Africa.
erosion	The process of something being worn down or destroyed over time.



Mountains formed at a plate boundary:

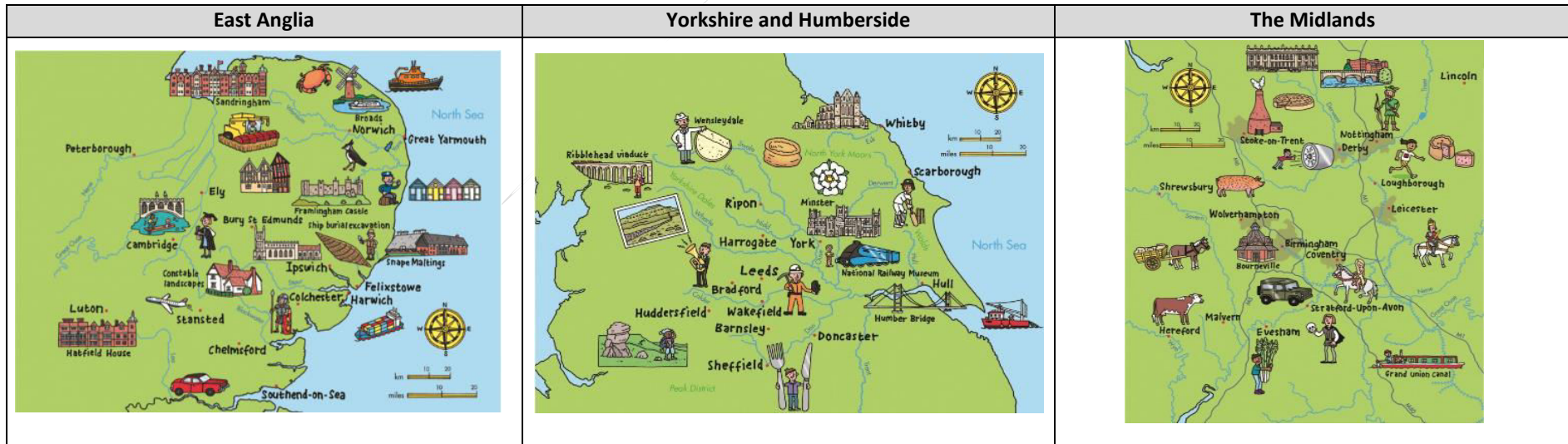


Alps	Himalayas	Rockies	Andes
			

Year 5 Knowledge Organiser- British Geography (East Anglia, The Midlands, Yorkshire & Humberside)

Key Vocabulary	Definition
Industry	Activity where raw materials are changed into goods that can be used and traded.
Arable farming	Farming where crops are planted, tended to and then harvested.
Pastoral farming	Farming where animals are raised and used for food or other produce such as wool.
Mining	Where a raw resource is extracted from the earth, for example, coal.
National Park	An area protected by laws to ensure land is preserved.
Viaduct	A type of bridge built across a valley to allow transport to cross from one side to another.
Valley	The low-lying land between mountains or hills.
Relief Map	A map showing the shape and height of land.
Population	The number of people living in a specific area.
Topography	The surface features in an area of land, e.g. hills, mountains, valleys, lakes and rivers. Topography can also include features made by humans such as viaducts, dams, roads, and even cities.

East Anglia	<ul style="list-style-type: none"> Includes Norfolk, Suffolk and Cambridgeshire The Fens is a region of East Anglia that is often at or below sea level and is home to lots of wildlife Known as 'Britain's bread basket'
Yorkshire and Humberside	<ul style="list-style-type: none"> Yorkshire is a large area in the north of England North Yorkshire is the largest county in the UK The Ribbleshead Viaduct and the Humber Bridge are two ways in which people have changed the landscape in Yorkshire and Humberside.
The Midlands	<ul style="list-style-type: none"> The Midlands nears 'land in the middle' The biggest city in the Midlands is Birmingham In the past, the Midlands had coal and iron mines





Year 5 Knowledge Organiser- Australia

Key Vocabulary	Definition
Industry	Activity where raw materials are changed into goods that can be used and traded.
Aboriginal People	People living in Australia from the earliest times, before the arrival of settlers or colonists.
Colony	A country or an area under the control of another country and occupied by settlers from that country.
Settler	A person who has moved, with other people, to live in a new country or area.
Mining	Where a raw resource is extracted from the earth, for example, coal.
Commonwealth	A group of countries that used to be part of the British Empire, but now voluntarily work together on issues such as human rights.
Biome	A community of plants and animals that have shared characteristics due to the environment they live in.



Deciduous Forest	Tropical Forest	Savannah	Semi Desert	Desert
Trees drop their leaves in winter	Tall trees growing close together	Tall grassland and scattered trees	Short grass and small, dry bushes	Sand and stone with few plants
Tasmania and East Coast	North coast, Queensland	Further inland on East Coast, parts of New South Wales	Across Australia including large parts of Western Australia	Western and Central Australia
