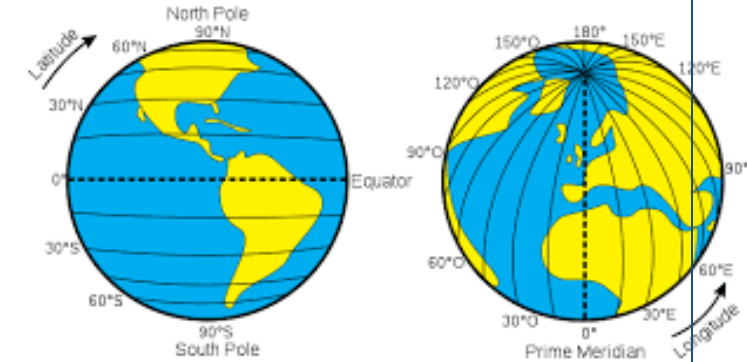


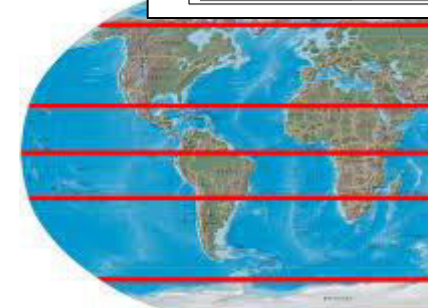
## Knowledge Organiser- Spatial Sense (Geography Year 4)

Key Vocabulary	Definition
Lines of Latitude	Imaginary lines that help us identify how far north or south of the equator a location is.
Lines of Longitude	Imaginary lines that help us identify how far east or west of the Prime Meridian a location is.
Equator	An imaginary line that shows us the locations that are half way between the north and south pole. The Equator divides the earth into the Northern Hemisphere and the Southern Hemisphere.
Prime Meridian	The line of longitude that measures 0° and runs through Greenwich in London.
Tropic of Cancer	The most northern line of latitude where the sun can be directly overhead. Named after the constellation of Cancer.
Tropic of Capricorn	The most southern line of latitude where the sun can be directly overhead. Named after the constellation of Capricorn.
Scale	The representation of distance on a map.



a) (1 centimeter represents 250 meters)

b) **1: 25 000**



- Arctic Circle
- Tropic of Cancer
- Equator
- Tropic of Capricorn
- Antarctic Circle

## Knowledge Organiser- Mediterranean Europe (Geography Year 4)

Key Vocabulary	Definition
Mediterranean	From the Latin meaning 'middle of the land'.
Equator	An imaginary line around the 'middle' of the Earth. The sun's rays hit the equator directly, making the places located near to it very warm.
Latitude	Latitude is a measurement that gives the location of a place on Earth north or south of the equator. Maps sometimes show imaginary lines of latitude to help us locate places.
Ecosystem	A community of plants and animals found in a particular area.
The Gulf Stream	A current of warm water that flows from the Gulf of Mexico in Central America, all the way across the Atlantic Ocean to Europe.
Colosseum	An ancient, giant, oval shaped amphitheatre located in the centre of Rome. It was built during Ancient Roman times and gladiators fought there.
Peninsula	A region of land that sticks out in a body of water, with water on three sides.
Inhabit	To live or dwell in a place, as people or animals.

Country	Capital	Language
Italy	Rome	Italian
Spain	Madrid	Spanish
Portugal	Lisbon	Portuguese
Greece	Athens	Greek
Turkey	Ankara	Turkish
France (Southern)	Paris	French
Malta	Valletta	Maltese

A map of Mediterranean Europe



## Knowledge Organiser- Eastern Europe (Geography Year Four)



Key Vocabulary	Definition
Balkans	South of the Danube are the Balkan countries, along the Balkan Peninsula. These include Croatia, Albania, Bosnia-Herzegovina, Bulgaria and Kosovo.
Baltic Countries	Countries located on the Baltic Sea Latvia, Lithuania, Estonia. This term sometimes includes Poland.
Cyrillic	An Alphabet they use in Russia, named after St. Cyril who translated the Bible.
human geography	The geographical study of people and their communities, cultures, economies, and interactions with the environment.
physical geography	The geographical study of processes and patterns in the natural environment like the atmosphere, hydrosphere, biosphere, and geosphere.
steppe	Grassland plains without trees apart from those near rivers and lakes.

Russia	
Language	Russian
Capital	Moscow
Population	144,463,451
Currency	Russian ruble (₽) (RUB)
Flag	

Important Seas
Caspian Sea
Black Sea
Adriatic Sea
Baltic Sea

Important Cities
Moscow
St. Petersburg
Dubrovnik
Kiev

# Knowledge Organiser - Geography – Northern Ireland




**Giant's Causeway**

Insert image of Finn MacCool



**Finn MacCool**  
Legend says that Finn MacCool made Lough Neagh as well as the Giant's Causeway.



**Ring of Gullion**  
(Insert image)

Key Vocabulary	Definition
Belfast	The capital city of Northern Ireland on the east coast.
Londonderry	The second-largest city in Northern Ireland.
Republic	A state in which supreme power is held by the people who have an elected president rather than a monarch.
Partition	The dividing of a country into separate areas of government
Lough Neagh	A lake in Northern Ireland and the largest lake in the British Isles
Giant's Causeway	An area of basalt columns, the result of an ancient volcanic eruption.
Unionists	People who are in favour of the union of Northern Ireland with Great Britain.
Nationalists	A person who advocates political independence for a country