

Knowledge Organiser- Maps and Globes (Geography Year Two)

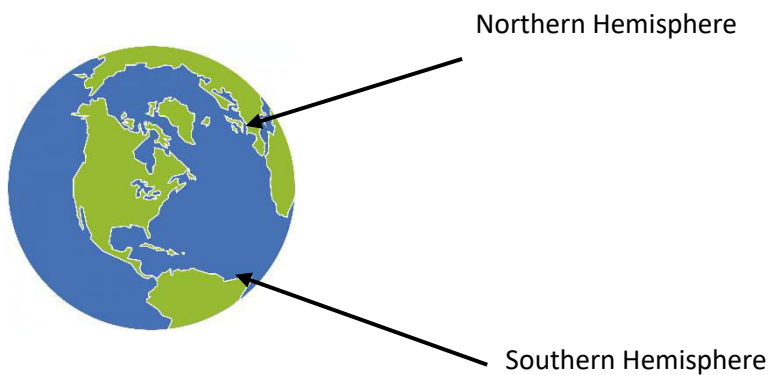
A Globe

| Key Vocabulary | Definition |
|-----------------|--|
| Map | A picture that shows where things are located |
| Globe | A globe is a 3-D representation of the world |
| Navigate | To plan and then travel along a route |
| Location | The place where something is |
| Direction | The position towards which something travels |
| Ordnance Survey | An organisation that produces maps in the UK |
| Symbols | Small pictures that are used on maps to represent geographical features. |
| Scale | Maps use scale to show how far apart places are |
| Equator | An imaginary line around the Earth that divides the Northern Hemisphere from the Southern Hemisphere |

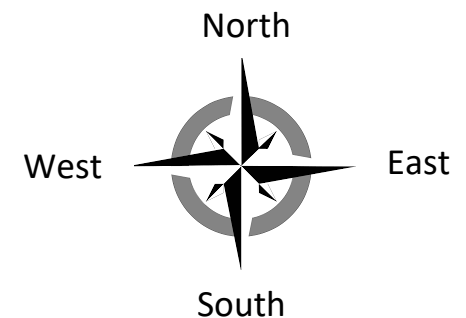


A Map

The Globe

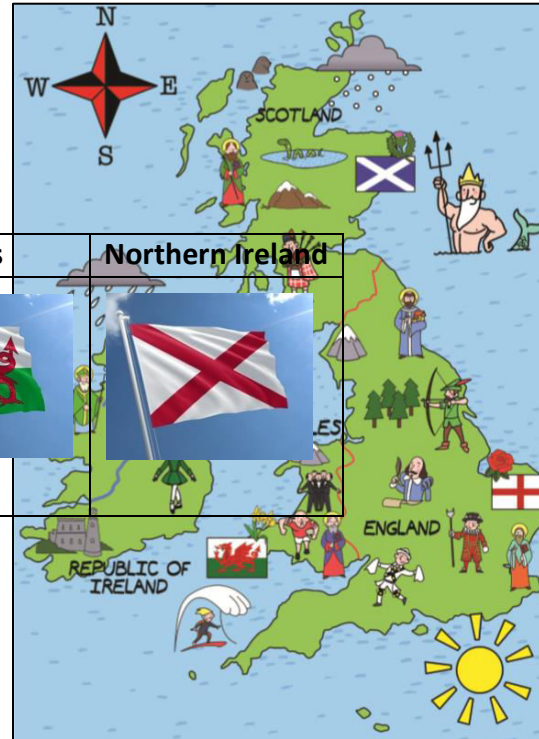


A Compass



Knowledge Organiser- British Isles (Geography Year 2)

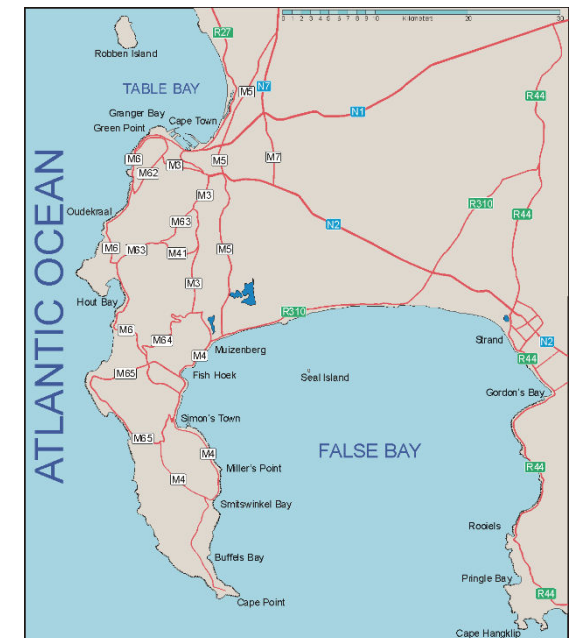
| Key Vocabulary | Definition |
|--------------------|---|
| The United Kingdom | The union of the following countries: England, Wales, Scotland and Northern Ireland |
| The British Isles | The group of islands, located in north-western Europe, that include Britain and Ireland and over six thousand smaller islands |
| England | A piece of land entirely surrounded by water |
| Ireland | The Scottish word for a valley |
| Scotland | Sloping land in between two mountains or hills, often has a river running through it |
| Wales | The edge of the land, where the land meets the sea |
| Northern Ireland | The Scottish name for a mountain |
| inhabited | People live there |
| uninhabited | No one lives there |



A Map of the British Isles



An image of Cape Town



A map of Cape Town

Flags of the British Isles