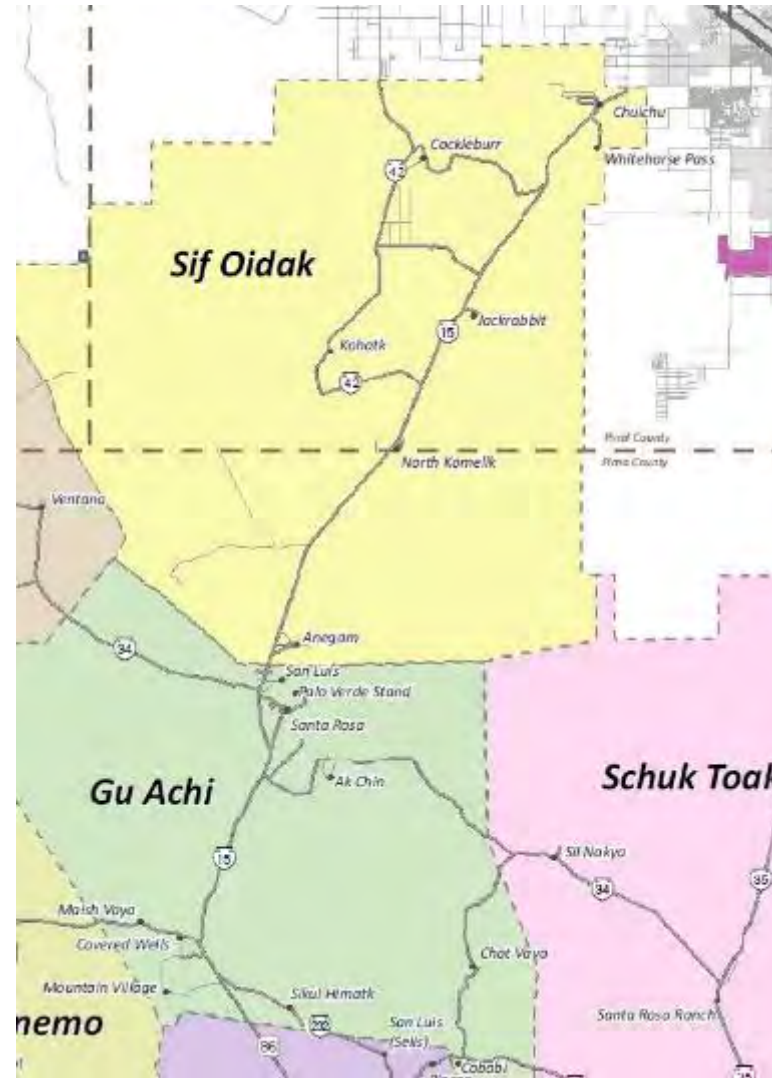
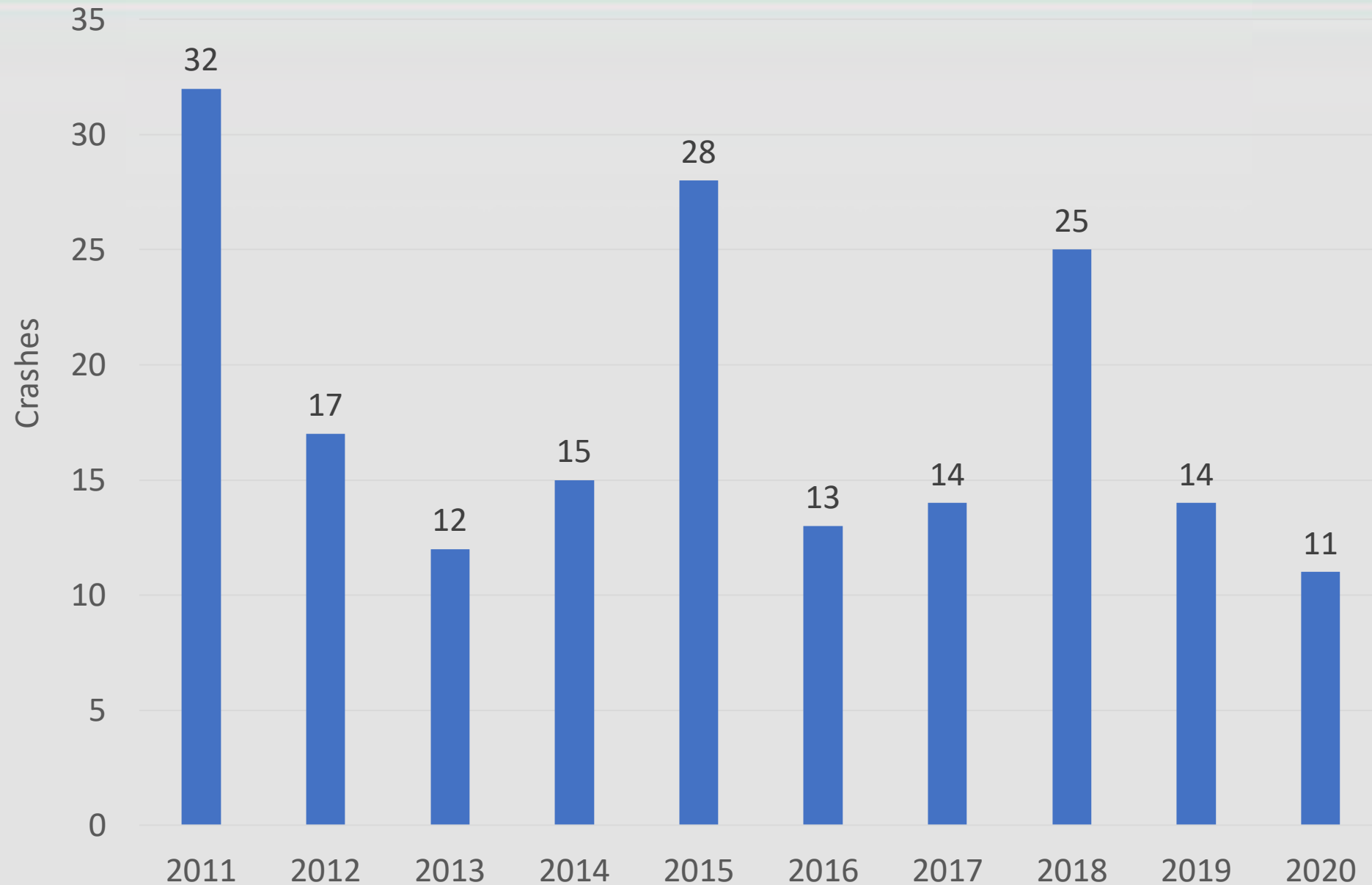


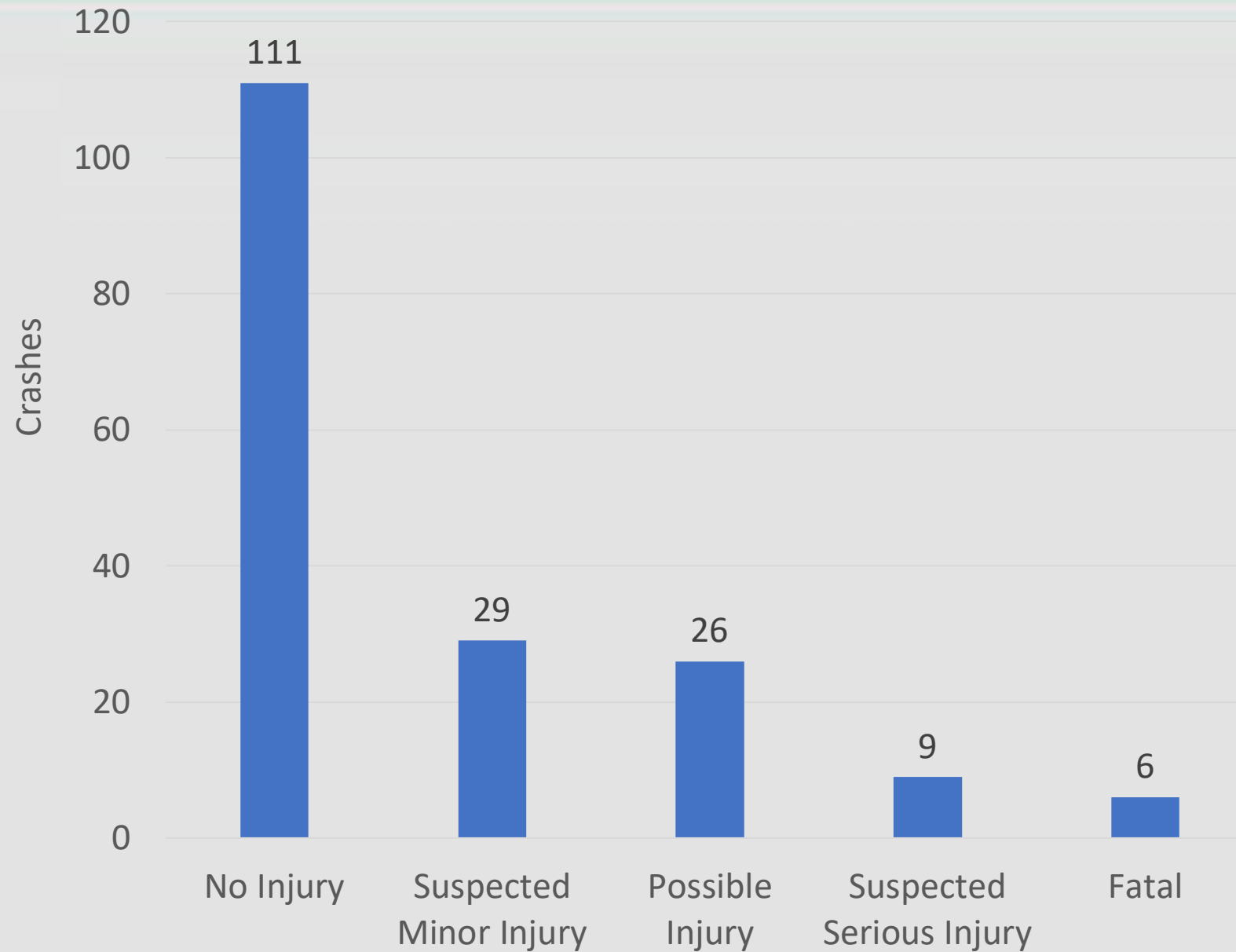
Road Safety Assessment BIA Route 15



Crash Data Analysis



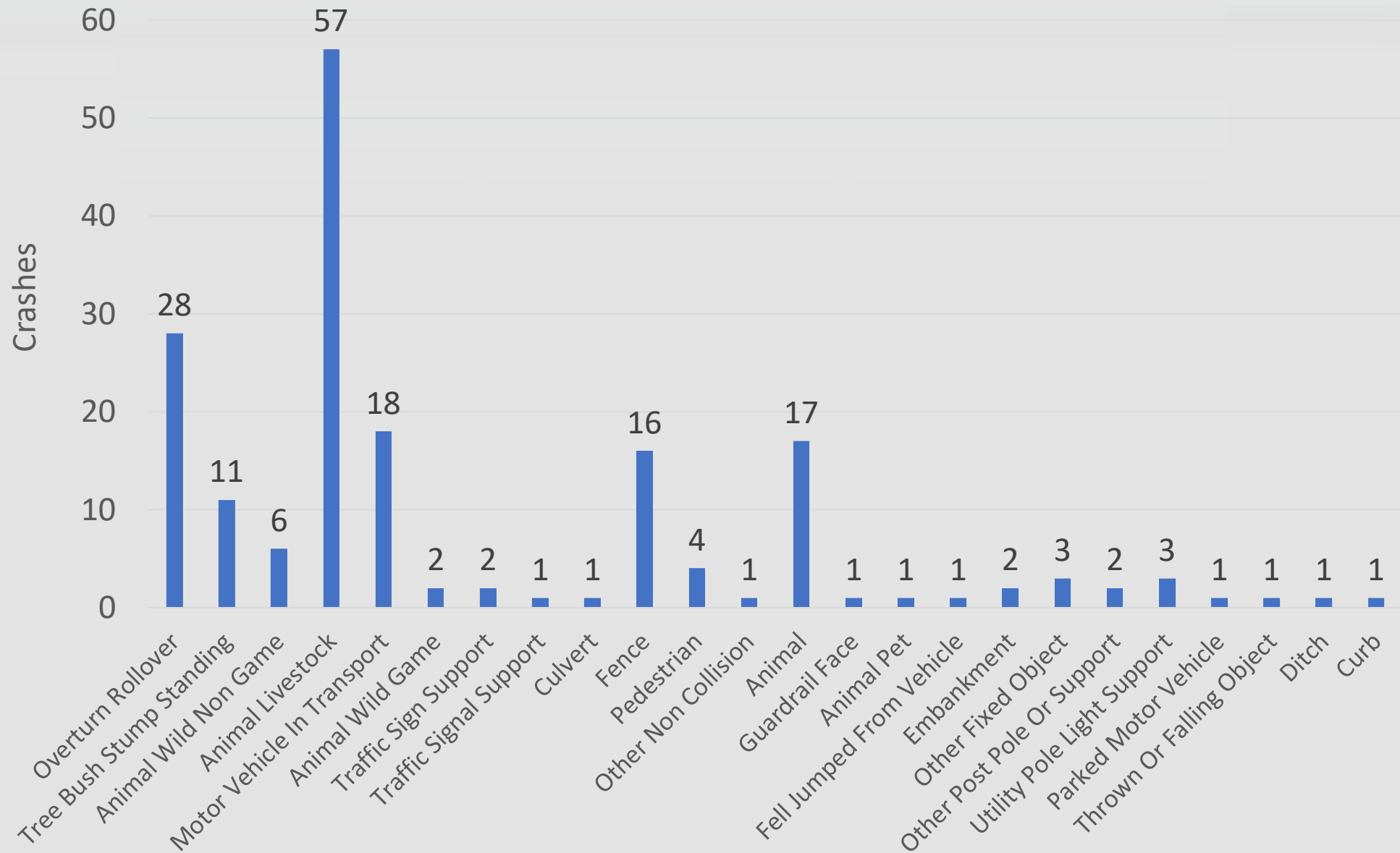
Crash Data Analysis



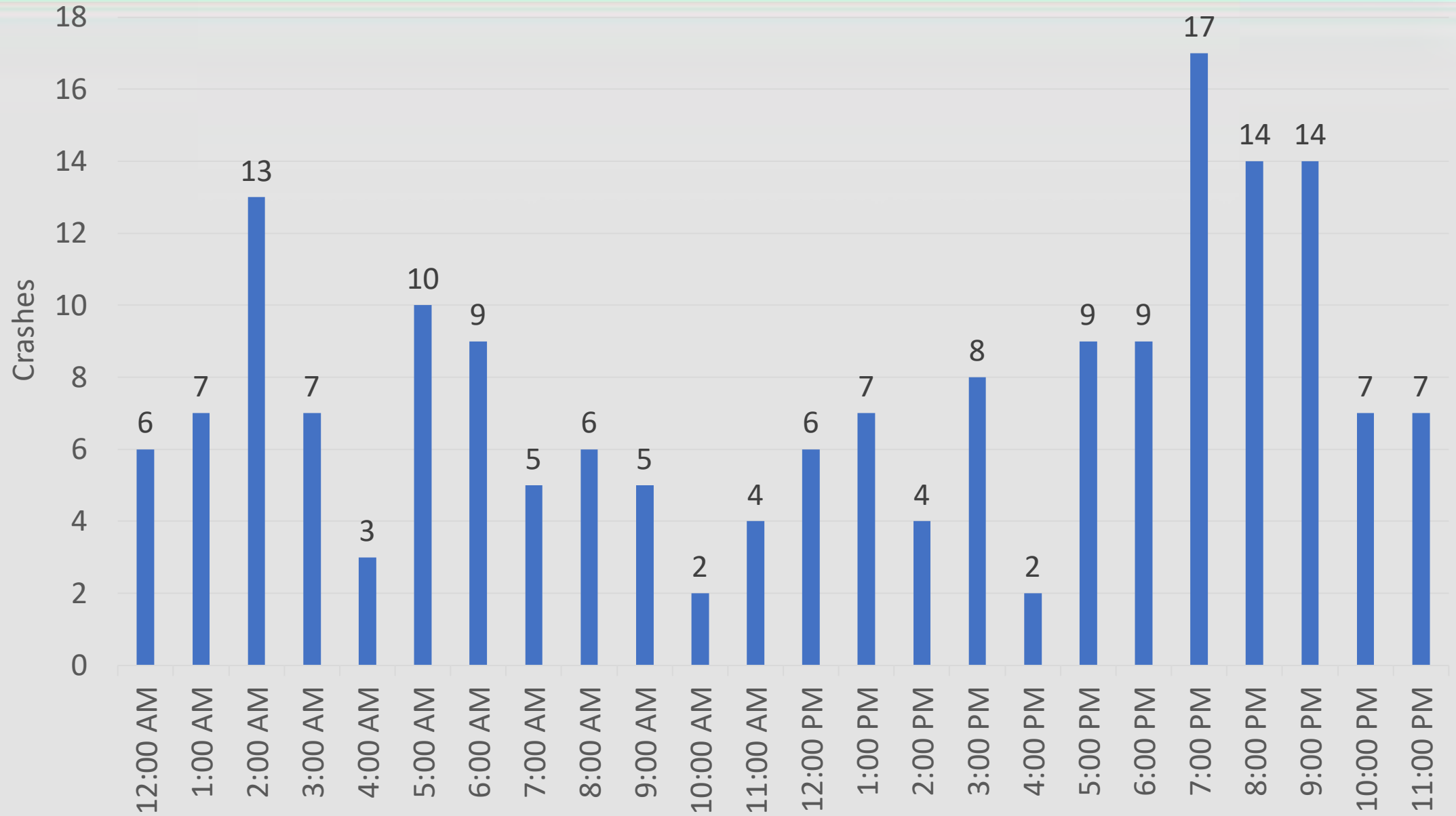
Crash Data Analysis

Collision Manner	Crashes	Percent of Total
Single Vehicle	155	86%
Other	7	4%
Rear End	7	4%
Angle	3	2%
Unknown	3	2%
Sideswipe Opposite Direction	3	2%
Sideswipe Same Direction	1	1%
Left Turn	1	1%
Rear To Side	1	1%
Total	181	100%

Crash Data Analysis



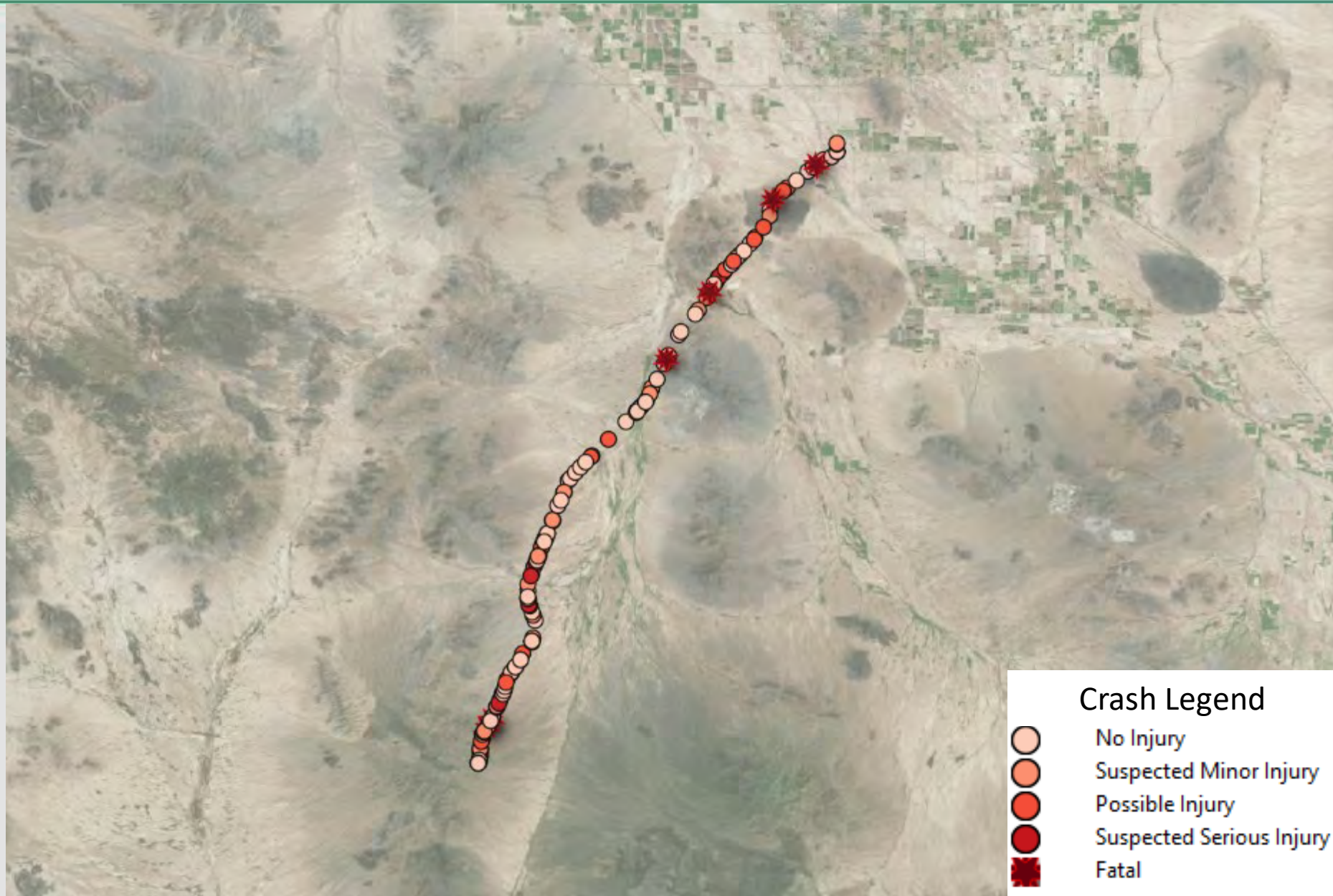
Crash Data Analysis



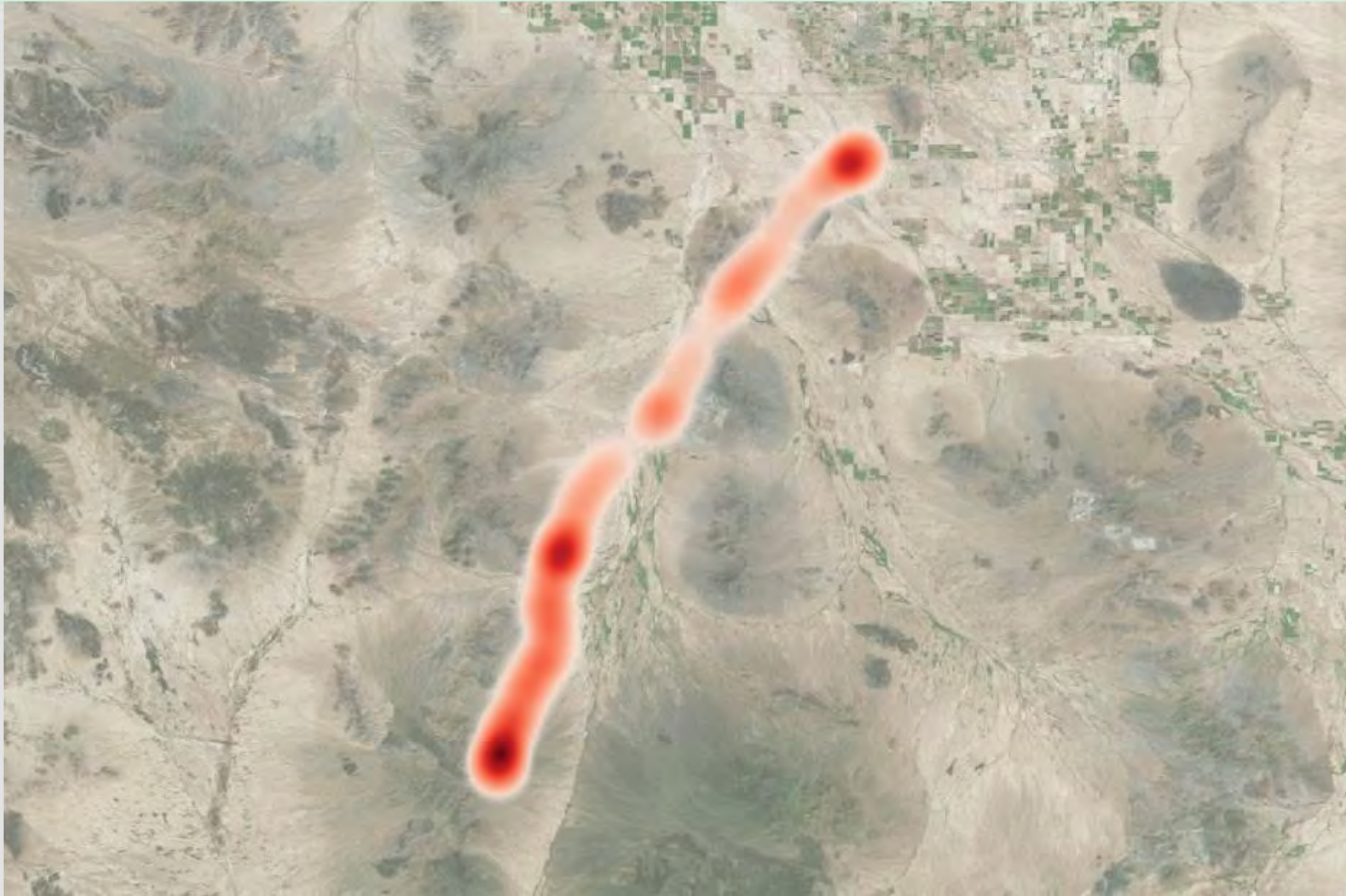
Crash Data Analysis

Impairment	Percent of Total
Fell Asleep/Fatigued	19%
Alcohol	7%
Drugs	2%
Other	2%
Illness	1%

Crash Map by Severity



Heat Map



Crash Map by First Harmful Event



<https://www.google.com/maps/d/embed?mid=1nnQgoKg0zQ9RhN1z2bHcvp7AvbuqDudj>

Virtual RSA Exercise

Tohono O'odham Nation, Route 15 Video 5

<https://www.tribalsafety.org/rsa-workshop>

Or, scan QR Code with phone or tablet's camera

