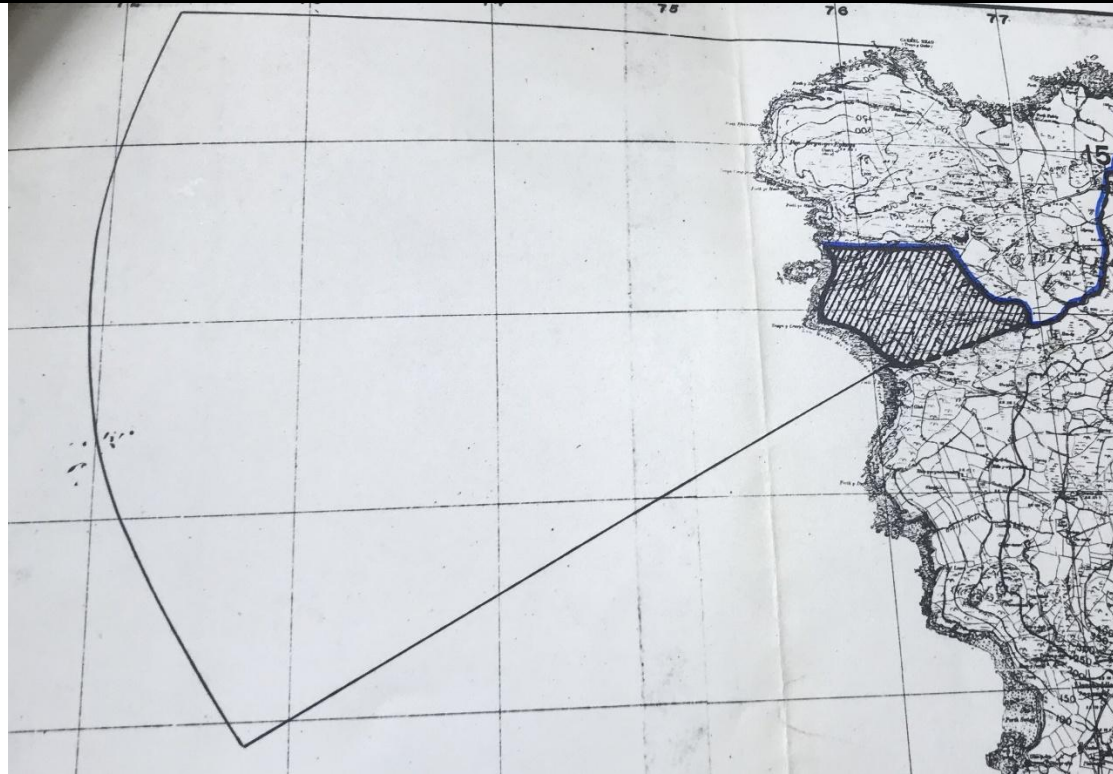


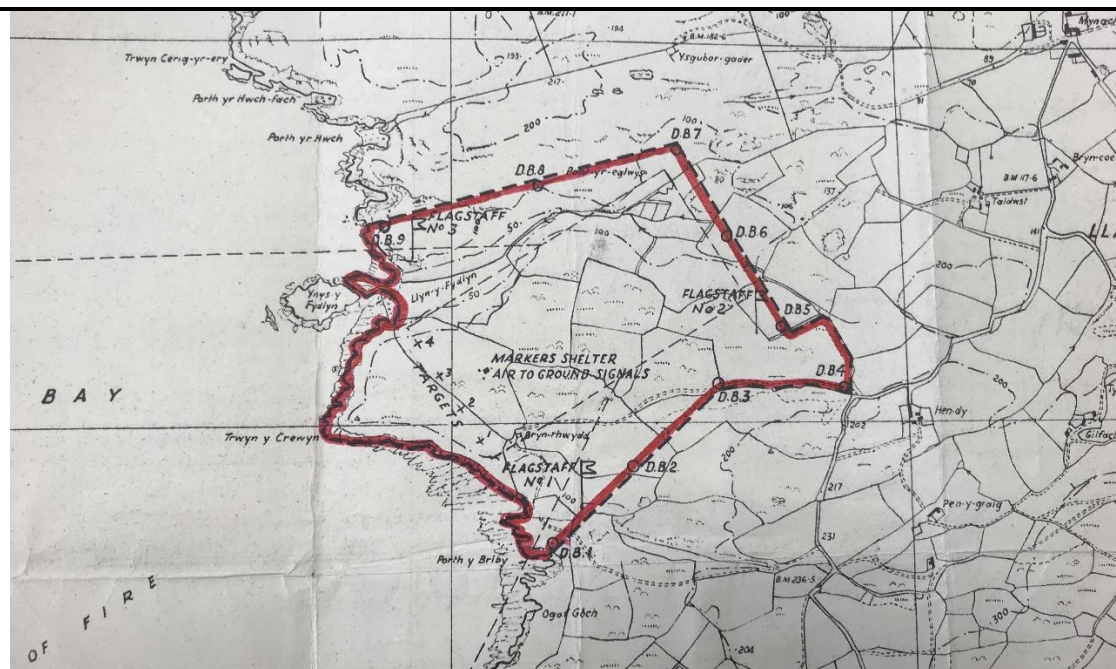
V1 last updated 8.12.2025.
Copyright Hywel Evans.

Anglesey Miscellaneous Aviation Units/Establishments/Buildings

CREDITS:
Ian Bache

Location	Use	History	Reference
Amlwch [Llaneilian]	X Station R/T Communications	X type Station, transmitting and receiving for RNAS Llangefni, in use by March 1916.	
Carmel Head SH298918	Air to Ground Gunnery Range	Armament Training Area 60. Constructed 9.42-.43. operational 10.42 for use with 1486 Flt, Valley. 60 OTU were using it 11.44. Known as Hendy in June 1946. Target frames withdrawn by 12.44. Moored target removed 11.48. Cleared by 1953. 1 Red flag at entrance & 1 Red flag at Mynachdy Farm 41/775148	File AIR2/10359







[Both: National Archives]

Llanerchymedd OS 115/ VC8806	VHF Fixer Site	VHF Fixer Station at Pen-y-Foel. Part of the RAF Western Sector built circa 1951 and was one of a similar fixed sites managed by RAF Longley Lane. The Site contained an octagonal wooden hut with a hand steerable radio mast with 2 radio receivers. The R1392D was protected by a close surrounding octagonal blast protection brick wall as seen below.	
------------------------------------	----------------	-------------------------------------------------------------------------------------------------------------------------------------------------------------------------------------------------------------------------------------------------------------------------------------------------------------------------------------------------------------	--



Also, there was a rectangular brick hut with a rainwater collection tank [unroofed] which was accessible but not in use by 1953. The site had 3 RAF Wireless Operators [2 normally on duty] who were billeted with a Landlady in Llanerchymedd. The site closed around 1956.

		 <p>[Both Hywel Evans 16.10.97]</p>	
Lligwy SH501880	Air to Ground Bombing Range	Armament Training Area 61. Rocket Projectile & Practice Bombs. 2 Spotting Quadrants, NW 115/494880 & SE 115/503872. Moored Target removed 11.48. De-requisitioned 1946.	Ynys Mon Archives WCD/346

		 <p>NW quadrant at Lligwy September 2020 [Hywel Evans]</p>	
Newborough OS 41/874861 SH42506300	Decoy Airfield Site for RAF Valley	Q Site type D, No.135 for night use only. 11.41 work begins on construction, including Drem style lighting. 11.43 closes. The shelter was sealed up and buried under sand by the Forestry Commission in the spring of 1992.	
South Stack VC6705	CHL [Chain Home Low] Radar Site	Shared a tied line to the Valley Sector Operations Room with Pen-y-Bryn CHL site.	
Trewan Sands	GCI [Ground Control Intercept] Radar Site	The foundations still exist where the helicopters use what they call the 'Golf Course'	
Ty Croes	Royal Artillery Site	Initially in use for the training of anti-aircraft artillery crews. Then used to trial the Thunderbird surface-to-air missile system. Now the site of 'Trac Mon' racing circuit.	
Valley VC8002	TRANSAT D/F Station	Beacon for homing the TRANSAT arrivals, range 100nms.	

Wylfa	Chain Home Radar Site	Radar site on what is now the Wylfa Nuclear Power Station site.	
Newborough	Gunnery/Bombing Range	Proposed in the 1950's but not built.	