

# BY THE NUMBERS



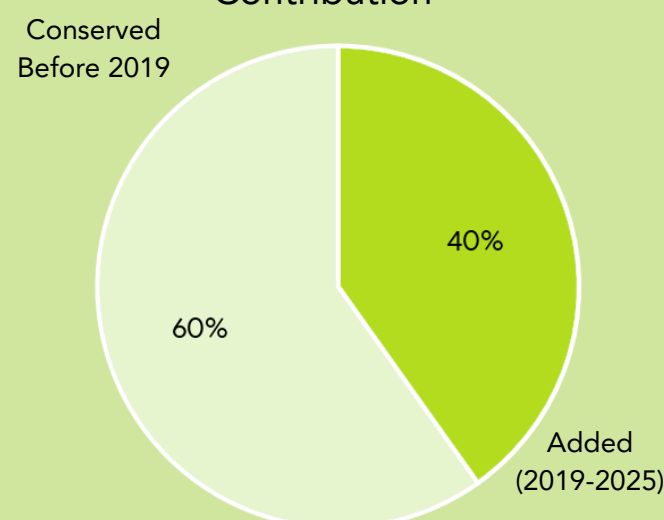
## SHORELINE

2019  
51,481 feet

2025-2026  
86,038 feet

Increase of  
34,556.7 feet  
(+67%)

Shoreline (ft) Growth Contribution



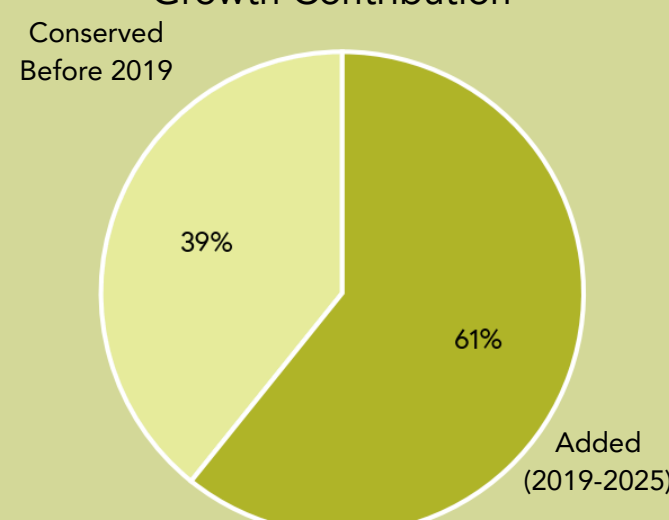
## LAND

2019  
2,625 acres

2025-2026  
6,692 acres

Increase of  
4,067.3 acres  
(+155%)

Land Acreage (ac) Growth Contribution



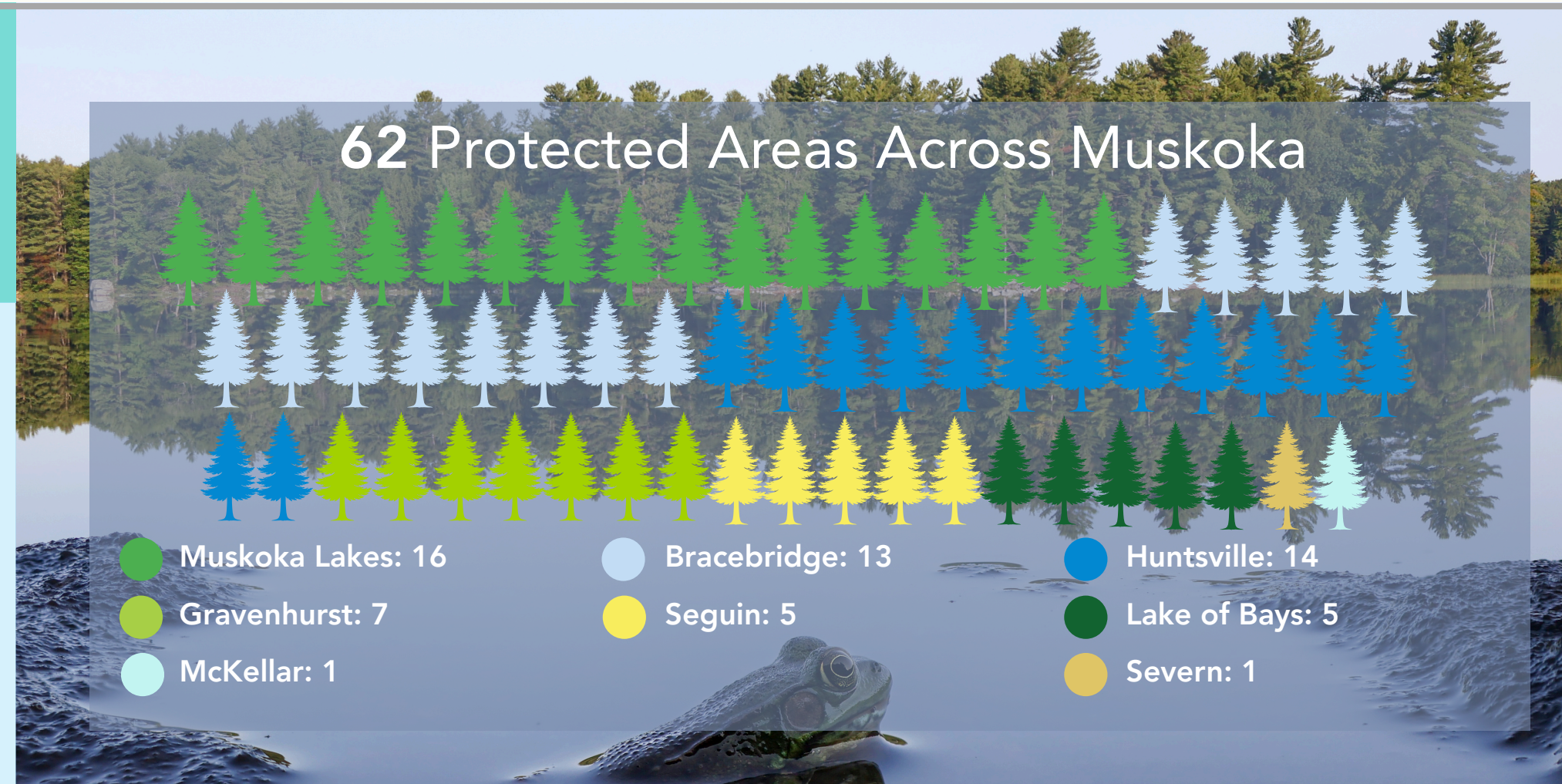
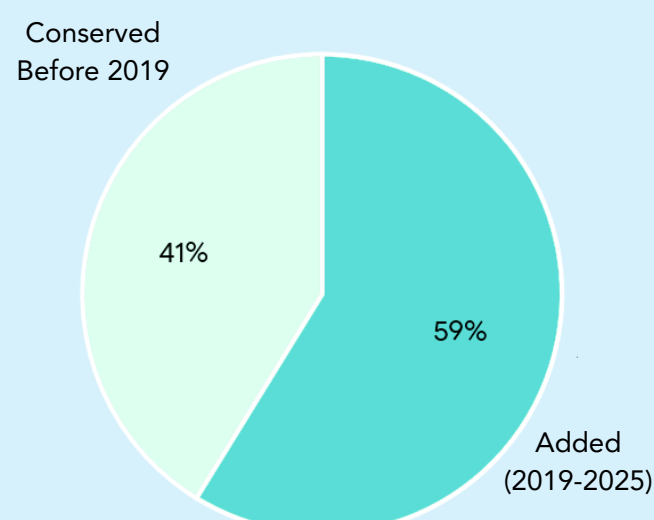
## WETLANDS

2019  
465 acres

2025-2026  
1,128 acres

Increase of  
663.3 acres  
(+143%)

Wetland Acreage (ac) Growth Contribution



62

Protected Areas

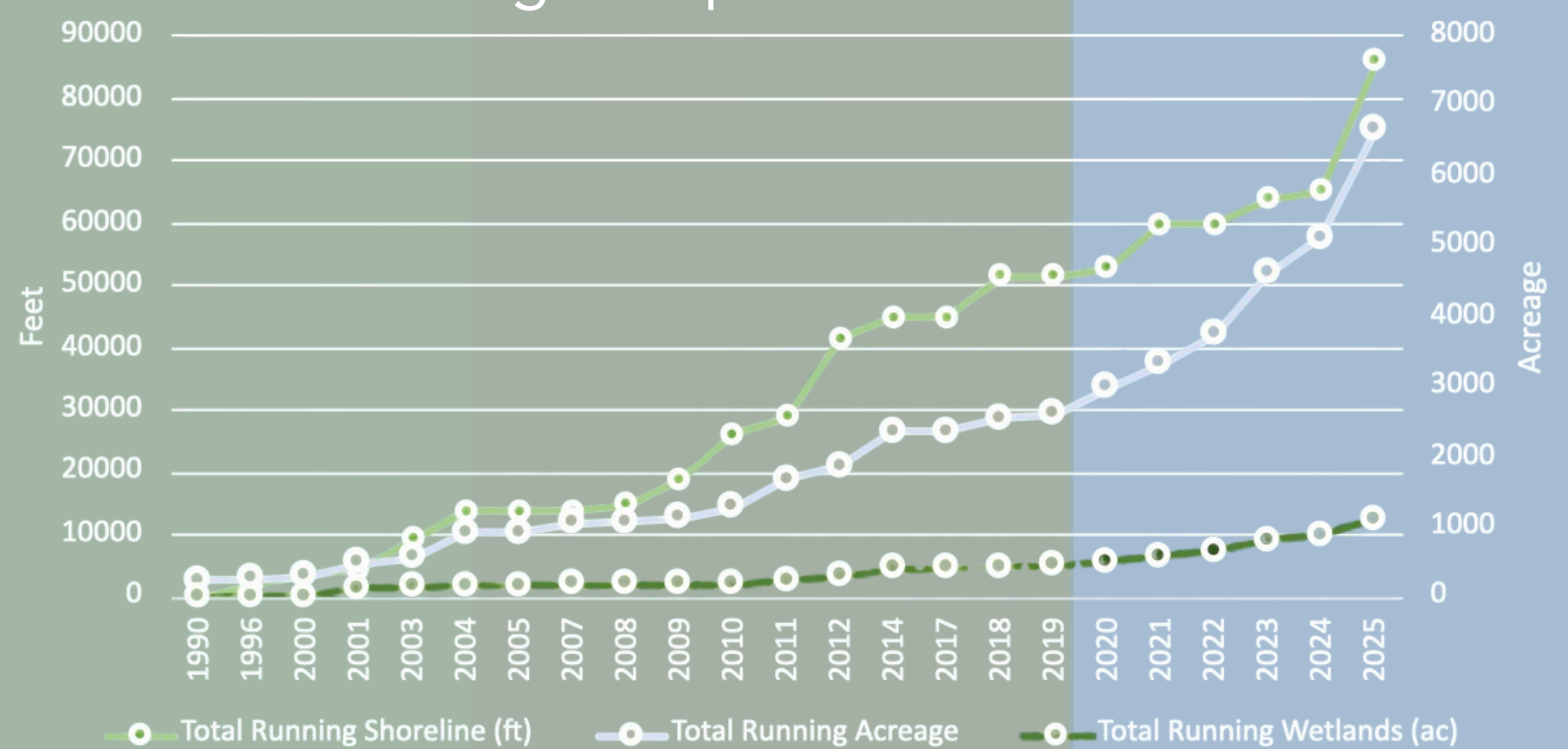
45

Nature Reserves

17

Conservation Easements

## Our Growing Footprint: 1990 - 2025/2026



## OUR IMPACT IN PERSPECTIVE

### Momentum Shift

More than **60%** of Muskoka Conservancy's protected land and nearly **60%** of wetlands were secured since 2019.

### The Scale of our Impact

The **6,692 acres** of land currently under permanent protection is the equivalent of more than **5,000 football fields** of unbroken forest, wild terrain, and natural canopy.

The **86,037 feet** of protected shoreline stretches across 26 kilometers of waterfront. That is long enough to span the **entire length of Lake Muskoka from end to end.**

The **1,128 acres** of protected wetlands equals over **850 football fields** of pristine, living water-filtration systems keeping our lakes clean and resilient.