MASS GRADING PLANS

THE GROVE - AREA 1

NE CORNER OF MERRIL ROAD & WHEATFIELD AVE
SUGAR GROVE, IL 60554

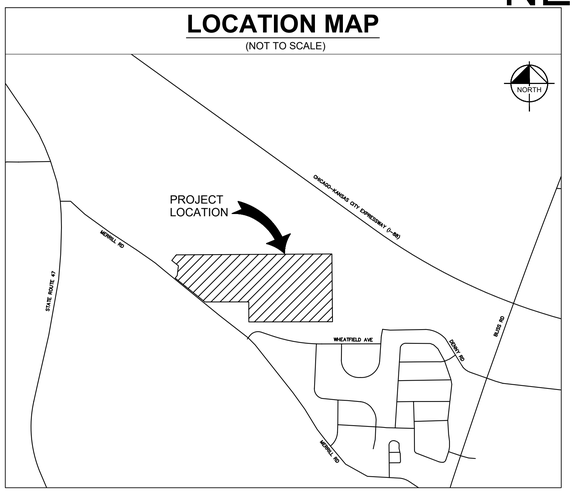

Sheet List Table	
Sheet Number	Sheet Title
C0.0	COVER SHEET
C0.1	GENERAL NOTES
C0.2	SUGAR GROVE STANDARD NOTES
V0.0	ALTA & TOPOGRAPHIC SURVEY
V0.1	ALTA & TOPOGRAPHIC SURVEY
V0.2	ALTA & TOPOGRAPHIC SURVEY
C1.0	EXISTING CONDITIONS & DEMOLITION PLAN
C3.0	OVERALL GRADING & DRAINAGE PLAN
C3.1	DETAILED GRADING & DRAINAGE PLAN
C3.2	DETAILED GRADING & DRAINAGE PLAN
C3.3	DETAILED GRADING & DRAINAGE PLAN
C3.4	DETAILED GRADING & DRAINAGE PLAN
C3.5	DETAILED GRADING & DRAINAGE PLAN
C3.6	DETAILED GRADING & DRAINAGE PLAN
C3.7	DETAILED GRADING & DRAINAGE PLAN INTERSECTIONS
C3.8	DETAILED GRADING & DRAINAGE PLAN INTERSECTIONS
C3.9	DETAILED GRADING & DRAINAGE PLAN INTERSECTIONS
C4.0	EROSION CONTROL PLAN
C4.1	EROSION CONTROL PLAN DETAILS
C5.0	UTILITY PLAN
C5.1	STORM SEWER PLAN
C5.2	STORM SEWER PLAN
C5.3	STORM SEWER PLAN
C5.4	STORM SEWER PLAN
C5.5	STORM SEWER PLAN
C5.6	STORM SEWER PLAN
C8.1	CONSTRUCTION DETAILS
C8.2	CONSTRUCTION DETAILS
C8.3	CONSTRUCTION DETAILS
C8.4	CONSTRUCTION DETAILS
C8.9	CONSTRUCTION DETAILS
C8.10	CONSTRUCTION DETAILS

UTILITY AND GOVERNING AGENCY CONTACTS

PUBLIC WORKS DEPARTMENT
VILLAGE OF SUGAR GROVE
601 HEARTLAND DRIVE
SUGAR GROVE, IL 60554
TEL: (630) 391-7235
CONTACT: BRAD MERKEL

WATER SERVICE
VILLAGE OF SUGAR GROVE
601 HEARTLAND DRIVE
SUGAR GROVE, IL 60554
TEL: (630) 391-7235
CONTACT: CHRIS LEMKE

STORM SEWER SERVICE
VILLAGE OF SUGAR GROVE
601 HEARTLAND DRIVE
SUGAR GROVE, IL 60554
TEL: (630) 391-7235
CONTACT: BRIAN SCHIBER

SANITARY SERVICE
FOX METRO WASTEWATER
RECLAMATION DISTRICT
682 STATE ROUTE 31,
OSWEGO, IL 60543
TEL: (630) 892-4378
CONTACT: KERRY BEHR, PE

ROADWAY AUTHORITY
VILLAGE OF SUGAR GROVE
601 HEARTLAND DRIVE
SUGAR GROVE, IL 60554
TEL: (630) 391-7235
CONTACT: BRIAN SCHIBER

POWER COMPANY
COMMONWEALTH EDISON
2100 SWIFT DRIVE
OAK BROOK, IL 60523
TEL: (800) 334-7661

NATURAL GAS COMPANY
NICOR
1011 WILEY ROAD
SCHAUMBURG, IL 60173
TEL: (888) 642-6748

FIRE DEPARTMENT
SUGAR GROOVE FIRE PROTECTION SERVICE
25 S. MUNICIPAL DRIVE
SUGAR GROOVE, IL 60554
TEL: (630) 466-4513
CONTACT: FIRE CHIEF BRENDAN MORAN

SUGAR GROVE TOWNSHIP
54 SNOW STREET
SUGAR GROOVE, IL 60554
TEL: (630) 466-4283
CONTACT: TOM ROWE

PROJECT TEAM

DEVELOPER
CROWN COMMUNITY DEVELOPMENT
1751 A WEST DIEHL ROAD
NAPERVILLE, IL 60563
TEL: (630) 851-5490
EMAIL: DOLSEM@CROWN-CHICAGO.COM
CONTACT: DAN OLSEM

GEOTECH
TSC ASSOCIATES
457 E GUNDERSEN DRIVE
CAROL STREAM, IL 60188
TEL: (630) 462-2600
EMAIL: MVM@TSCCORP.COM
CONTACT: MICHAEL V. MACHALINSKI, PE

TRAFFIC ENGINEER
KIMLEY-HORN AND ASSOCIATES, INC.
4201 WINFIELD ROAD, SUITE 600
WARRENVILLE, IL 60555
TEL: (630) 487-3395
CONTACT: RORY FANCLER-SPLITT

ENVIRONMENTAL ENGINEER
HEY & ASSOCIATES
EMAIL: VMOSCA@HEYASSOC.COM
CONTACT: VINCE MOSCA

CIVIL ENGINEER
KIMLEY-HORN AND ASSOCIATES, INC.
570 LAKE COOK RD, SUITE 200
DEERFIELD, IL 60015
TEL: (331) 425-8039
EMAIL: ERIC.TRACY@KIMLEY-HORN.COM
CONTACT: ERIC TRACY, PE
EMAIL: JOE HANNAH
CONTACT: JOE.HANNAH@KIMLEY-HORN.COM

SURVEYOR
KIMLEY-HORN AND ASSOCIATES, INC.
4201 WINFIELD ROAD, SUITE 600
WARRENVILLE, IL 60555
TEL: (331) 209-0476
EMAIL: BRAD.STROHL@KIMLEY-HORN.COM
CONTACT: BRAD STROHL, PLS

NOTES

1. JOB SITE SAFETY, SUPERVISION, AND MEANS & METHODS OF CONSTRUCTION ARE THE SOLE RESPONSIBILITY OF THE CONTRACTOR.
2. ANY REVISIONS TO THE STAMPED APPROVED FINAL ENGINEERING PLANS MUST BE REVIEWED AND APPROVED BEFORE ANY WORK IS COMPLETED REGARDING THE REVISED ITEMS.
3. ALL REVISED ITEMS MUST BE ACCOUNTED FOR IN RECORD DRAWINGS.
4. NOTIFICATION OF PUBLIC WORKS A MINIMUM OF 48 HOURS PRIOR TO START OR RESUMING OF CONSTRUCTION ACTIVITIES IS REQUIRED.

BENCHMARKS & LEGAL DESCRIPTION

REFER TO V0.0 FOR BENCHMARKS LISTED BY LICENSED LAND SURVEYOR

PROFESSIONAL ENGINEER'S CERTIFICATION

I, ERIC TRACY, A LICENSED PROFESSIONAL ENGINEER OF IL, HEREBY CERTIFY THAT THIS SUBMISSION, PERTAINING ONLY TO THE "C" SERIES CIVIL SHEETS LISTED ABOVE BUT EXCLUDING DETAILS PREPARED BY OTHERS, WAS PREPARED ON BEHALF OF CROWN COMMUNITY DEVELOPMENT BY KIMLEY-HORN AND ASSOCIATES, INC. UNDER MY PERSONAL DIRECTION. THIS TECHNICAL SUBMISSION IS INTENDED TO BE USED AS AN INTEGRAL PART OF AND IN CONJUNCTION WITH THE PROJECT SPECIFICATIONS AND CONTRACT DOCUMENTS.

DATED THIS 21ST DAY OF APRIL, A.D., 2025.

Eric Tracy

IL LICENSED PROFESSIONAL ENGINEER 062-067482
MY LICENSE EXPIRES ON NOVEMBER 30TH, 2025
DESIGN FIRM REGISTRATION NUMBER: 184002012-0006

LICENSED PROFESSIONAL ENGINEER
ERIC J. TRACY
062-067482
STATE OF ILLINOIS

Date of Expiration: 11-30-25

Call Before You Dig
JULIE
1-800-892-0123

NO.	REVISIONS	DATE	BY
1	PER VILLAGE COMMENT	07/01/25	JRH
2	PER VILLAGE COMMENT	05/30/25	JRH
3	PER VILLAGE COMMENT	04/21/25	JRH

Kimley»Horn
© 2025 KIMLEY-HORN AND ASSOCIATES, INC.
570 LAKE COOK ROAD, SUITE 200
DEERFIELD, IL 60015
PHONE: 847-405-2004
WWW.KIMLEY-HORN.COM

SCALE: AS NOTED
DESIGNED BY: JRH
DRAWN BY: SFH
CHECKED BY: EJT

SUGAR GROVE, LLC

COVER SHEET

THE GROVE - AREA 1
(SINGLE FAMILY)
SUGAR GROVE, IL 60554

ORIGINAL ISSUE: 1/31/2025
KHA PROJECT NO. 168740009
SHEET NUMBER
C0.0

Drawing name: K:\CHS_LDEV\168740009_crown_lots162_sugar grove_1\V2 Design\CAD\plansheets\Lot 1\C0.0 COVER SHEET.dwg C0.0 Jul 01, 2025 9:26am by Joe.Hannah
This document, together with the concepts and designs presented herein, as an instrument of service, is intended only for the specific purpose and client for which it was prepared. Reuse of and improper reliance on this document without written authorization and adaptation by Kimley-Horn and Associates, Inc. shall be without liability to Kimley-Horn and Associates, Inc.

Drawing name: K:\CHS_LOE\168740009_crown_Jotel&Z_sugar grove _IV\2 Design\CAD\planesheets\Lot 1\C0.1 GENERAL NOTES.dwg Jul 01, 2025 9:27am by Joe.Hannah
This document, together with the concepts and designs presented herein, as an instrument of service, is intended only for the specific purpose and client for which it was prepared. Reuse of and improper reliance on this document without written authorization and adaptation by Kimley-Horn and Associates, Inc. shall be without liability to Kimley-Horn and Associates, Inc.

GENERAL NOTES

1. EXISTING SITE TOPOGRAPHY, UTILITIES, RIGHT-OF-WAY AND HORIZONTAL CONTROL SHOWN ON THE DRAWINGS WERE OBTAINED FROM A SURVEY PREPARED BY:

   KIMLEY-HORN & ASSOCIATES, INC.
   4201 WINFIELD ROAD, SUITE 600
   WARRENVILLE, IL 60555
   TEL: (331) 209-0476

   COPIES OF THE SURVEY ARE AVAILABLE FROM THE ENGINEER. SITE CONDITIONS MAY HAVE CHANGED SINCE THE SURVEY WAS PREPARED. CONTRACTORS TO VISIT SITE TO FAMILIARIZE THEMSELVES WITH THE CURRENT CONDITIONS.

2. COPIES OF SOILS INVESTIGATION REPORTS MAY BE OBTAINED FROM THE OWNER. ANY BRACING, SHEETING OR SPECIAL CONSTRUCTION METHODS DEEMED NECESSARY BY THE CONTRACTOR IN ORDER TO INSTALL THE PROPOSED IMPROVEMENTS SHALL BE CONSIDERED INCIDENTAL TO THE COST OF THE PROJECT. ANY ADDITIONAL SOILS DATA NEEDED TO CONFIRM THE CONTRACTOR'S OPINIONS OF THE SUBSOIL CONDITIONS SHALL BE DONE AT THE CONTRACTOR'S EXPENSE. THE CONTRACTOR SHALL OBTAIN THE OWNER'S WRITTEN AUTHORIZATION TO ACCESS THE SITE TO CONDUCT A SUPPLEMENTAL SOILS INVESTIGATION.

3. THE CONTRACTOR SHALL PHOTOGRAPH THE WORK AREA PRIOR TO CONSTRUCTION FOR THE PURPOSE OF DOCUMENTING EXISTING CONDITIONS.

4. EXCEPT WHERE MODIFIED BY THE CONTRACT DOCUMENTS, ALL PROPOSED WORK SHALL BE IN ACCORDANCE WITH THE FOLLOWING SPECIFICATIONS WHICH ARE HEREBY MADE A PART HEREOF:

   A. "STANDARD SPECIFICATIONS FOR ROAD AND BRIDGE CONSTRUCTION IN ILLINOIS," AS PREPARED BY IDOT, LATEST EDITION.

   B. "STANDARD SPECIFICATIONS FOR WATER AND SEWER MAIN CONSTRUCTION IN ILLINOIS" AS PUBLISHED BY THE ILLINOIS ENVIRONMENTAL PROTECTION AGENCY (IEPA), LATEST EDITION.

   C. "ILLINOIS RECOMMENDED STANDARDS FOR SEWAGE WORKS," AS PUBLISHED BY THE ILLINOIS ENVIRONMENTAL PROTECTION AGENCY (IEPA), LATEST EDITION.

   D. REGULATIONS, STANDARDS AND GENERAL REQUIREMENTS SET FORTH BY THE MUNICIPALITY, UNLESS OTHERWISE NOTED ON THE PLANS.

   E. THE NATIONAL ELECTRIC CODE.

   F. ALL APPLICABLE PROVISIONS OF THE OCCUPATIONAL SAFETY AND HEALTH ACT ARE HEREIN INCORPORATED BY REFERENCE.

5. STANDARD SPECIFICATIONS, SUPPLEMENTAL SPECIFICATIONS, AND RECURRING SPECIAL PROVISIONS, CONSTRUCTION PLANS, AND SUBSEQUENT DETAILS ARE ALL TO BE CONSIDERED AS PART OF THE CONTRACT. INCIDENTAL ITEMS OR ACCESSORIES NECESSARY TO COMPLETE THE CONTRACTOR'S WORK MAY NOT BE SPECIFICALLY NOTED, BUT ARE CONSIDERED A PART OF THE CONTRACTOR'S CONTRACT.

6. IT SHALL BE THE RESPONSIBILITY OF THE CONTRACTOR TO ENSURE THAT ALL ITEMS REQUIRED FOR CONSTRUCTION OF THE PROJECT, AS SHOWN ON THE PLANS, ARE INCLUDED IN THE CONTRACT. ANY ITEM NOT SPECIFICALLY INCLUDED IN THE CONTRACT, BUT SHOWN ON THE PLANS, SHALL BE CONSIDERED INCIDENTAL TO THE CONTRACT. THE CONTRACTOR SHALL NOTIFY THE ENGINEER IMMEDIATELY IN THE EVENT OF A DISCREPANCY WITH THE PLANS AND QUANTITIES.

7. THE CONTRACTOR IS RESPONSIBLE FOR HAVING A SET OF "APPROVED" ENGINEERING PLANS WITH THE LATEST REVISION DATE ON THE JOB SITE PRIOR TO THE START OF CONSTRUCTION. IF THERE ARE ANY DISCREPANCIES WITH WHAT IS SHOWN ON THE CONSTRUCTION PLANS, WE MUST IMMEDIATELY REPORT THEM TO THE SURVEYOR OR ENGINEER BEFORE DOING ANY WORK. OTHERWISE, THE CONTRACTOR ASSUMES FULL RESPONSIBILITY. IN THE EVENT OF DISAGREEMENT BETWEEN THE CONSTRUCTION PLANS, SPECIFICATIONS, AND/OR DETAILS, THE CONTRACTOR SHALL SECURE WRITTEN INSTRUCTION FROM THE ENGINEER PRIOR TO PROCEEDING WITH ANY PART OF THE WORK AFFECTED BY OMISSIONS OR DISCREPANCIES. FAILING TO SECURE SUCH INSTRUCTION, THE CONTRACTOR WILL BE CONSIDERED TO HAVE PROCEEDED AT THE CONTRACTOR'S OWN RISK AND EXPENSE. IN THE EVENT OF ANY DOUBT OR QUESTIONS ARISING WITH RESPECT TO THE TRUE MEANING OF THE CONSTRUCTION PLANS OR SPECIFICATIONS, THE DECISION OF THE ENGINEER SHALL BE FINAL AND CONCLUSIVE.

8. THE CONTRACTOR SHALL SUBSCRIBE TO ALL GOVERNING REGULATIONS AND SHALL OBTAIN ALL NECESSARY PUBLIC AGENCY PERMITS PRIOR TO STARTING WORK. THE CONTRACTOR, BY USING THESE PLANS FOR THEIR WORK, AGREE TO HOLD HARMLESS KIMLEY-HORN AND ASSOCIATES, INC, THE MUNICIPALITY, THEIR EMPLOYEES AND AGENTS AND THE OWNER FROM AND AGAINST ANY AND ALL LIABILITY, CLAIMS, DAMAGES, AND THE COST OF DEFENSE ARISING OUT OF CONTRACTOR(S) PERFORMANCE OF THE WORK DESCRIBED HEREIN.

9. THE ENGINEER AND OWNER ARE NOT RESPONSIBLE FOR THE CONSTRUCTION MEANS, METHODS, TECHNIQUES, SEQUENCES OR PROCEDURES, TIME OR PERFORMANCE, PROGRAMS FOR AND SAFETY PRECAUTIONS USED BY THE CONTRACTOR. THE CONTRACTOR IS SOLELY RESPONSIBLE FOR EXECUTION OF THE WORK IN ACCORDANCE WITH THE CONTRACT DOCUMENTS AND SPECIFICATIONS.

10. CONSTRUCTION MATERIALS AND/OR EQUIPMENT MAY NOT BE STORED IN THE RIGHT-OF-WAY, AS DIRECTED BY THE OWNER.

11. EASEMENTS FOR THE EXISTING UTILITIES, BOTH PUBLIC AND PRIVATE, AND UTILITIES WITHIN PUBLIC RIGHT-OF-WAYS ARE SHOWN ON THE PLANS ACCORDING TO AVAILABLE RECORDS. THE CONTRACTOR SHALL BE RESPONSIBLE FOR DETERMINING THE EXACT LOCATION OF THESE UTILITY LINES AND THEIR PROTECTION FROM DAMAGE DUE TO CONSTRUCTION OPERATIONS. IF EXISTING UTILITY LINES OF ANY NATURE ARE ENCOUNTERED WHICH CONFLICT WITH LOCATIONS OF THE NEW CONSTRUCTION, THE CONTRACTOR SHALL NOTIFY THE ENGINEER SO THAT THE CONFLICT MAY BE RESOLVED.

12. OWNER SHALL OBTAIN EASEMENTS AND APPROVAL OF PERMITS NECESSARY TO FACILITATE CONSTRUCTION OF THE PROPOSED UTILITIES. THE CONTRACTOR, HOWEVER, SHALL FURNISH ALL REQUIRED BONDS AND EVIDENCE OF INSURANCE NECESSARY TO SECURE THESE PERMITS AND EASEMENTS.

13. THE CONTRACTOR SHALL PRESERVE ALL CONSTRUCTION STAKES UNTIL THEY ARE NO LONGER NEEDED. ANY STAKES DESTROYED OR DISTURBED BY THE CONTRACTOR PRIOR TO THEIR USE SHALL BE RESET BY THE SURVEYOR AT THE CONTRACTOR'S EXPENSE.

14. NOTIFICATION OF COMMENCING CONSTRUCTION:

   14.A. THE CONTRACTOR SHALL NOTIFY AFFECTED GOVERNMENTAL AGENCIES IN WRITING AT LEAST THREE FULL WORKING DAYS PRIOR TO COMMENCEMENT OF CONSTRUCTION. IN ADDITION, THE CONTRACTOR SHALL NOTIFY, AS NECESSARY, ALL TESTING AGENCIES, THE MUNICIPALITY, AND THE OWNER 48-HOURS IN ADVANCE OF CONSTRUCTION.

   14.B. FAILURE OF THE CONTRACTOR TO ALLOW PROPER NOTIFICATION TIME WHICH RESULTS IN THE TESTING COMPANIES TO BE UNABLE TO VISIT THE SITE AND PERFORM TESTING WILL CAUSE THE CONTRACTOR TO SUSPEND THE OPERATION TO BE TESTED UNTIL THE TESTING AGENCY CAN SCHEDULE TESTING OPERATIONS. COST OF SUSPENSION OF WORK SHALL BE BORNE BY THE CONTRACTOR.

15. ALL CONTRACTORS SHALL KEEP ACCESS AVAILABLE AT ALL TIMES FOR ALL EMERGENCY TRAFFIC, AS DIRECTED BY THE MUNICIPALITY.

16. ANY EXISTING SIGNS, LIGHT STANDARDS, AND UTILITY POLES THAT INTERFERE WITH CONSTRUCTION OPERATIONS AND ARE NOT NOTED ON THE PLANS FOR DISPOSAL SHALL BE REMOVED AND RESET BY THE CONTRACTOR AT THE CONTRACTOR'S OWN EXPENSE, AS DIRECTED BY THE ENGINEER. ANY DAMAGE TO THESE ITEMS SHALL BE REPAIRED OR REPLACED BY THE CONTRACTOR AT THE CONTRACTOR'S OWN EXPENSE TO THE SATISFACTION OF THE OWNER. ANY SIGNS NOT REQUIRED TO BE RESET SHALL BE DELIVERED TO THE RESPECTIVE OWNERS.

17. ALL TREES TO BE SAVED SHALL BE IDENTIFIED PRIOR TO CONSTRUCTION BY THE LANDSCAPE ARCHITECT AND SHALL BE PROTECTED PER IDOT SECTION 201.05. THE RIGHT-OF-WAY LINE AND LIMITS OF THE CONTRACTOR'S OPERATIONS SHALL BE CLEARLY DEFINED THROUGHOUT THE CONSTRUCTION PERIOD. ALL TREES NOTED TO REMAIN SHALL BE PROTECTED FROM DAMAGE TO TRUNKS, BRANCHES AND ROOTS. NO EXCAVATING, FILLING OR GRADING IS TO BE DONE INSIDE THE DRIP LINE OF TREES UNLESS OTHERWISE INDICATED.

18. LIMB PRUNING SHALL BE PERFORMED UNDER THE SUPERVISION OF AN APPROVED LANDSCAPE ARCHITECT, FORESTER, OR ARBORIST AND SHALL BE UNDERTAKEN IN A TIMELY FASHION SO AS NOT TO INTERFERE WITH CONSTRUCTION. ALL LIMBS, BRANCHES, AND OTHER DEBRIS RESULTING FROM THE CONTRACTOR'S WORK SHALL BE DISPOSED OF OFF-SITE BY THE CONTRACTOR AT THE CONTRACTOR'S EXPENSE. ALL CUTS OVER ONE (1) INCH IN DIAMETER SHALL BE PAINTED WITH AN APPROVED TREE PAINT.

19. ALL EXISTING PAVEMENT OR CONCRETE TO BE REMOVED SHALL BE SAWCUT ALONG LIMITS OF PROPOSED REMOVAL BEFORE COMMENCEMENT OF PAVEMENT REMOVAL.

20. ALL EXISTING UTILITIES OR IMPROVEMENTS, INCLUDING WALKS, CURBS, PAVEMENT, AND PARKWAYS DAMAGED OR REMOVED DURING CONSTRUCTION SHALL BE PROMPTLY RESTORED TO THEIR RESPECTIVE ORIGINAL CONDITION. THE CONTRACTOR'S WORK SHALL BE CONSIDERED INCIDENTAL TO THE CONTRACT UNLESS A PAY ITEM IS LISTED ON THE BID LIST.

21. REMOVAL OF SPECIFIED ITEMS, INCLUDING BUT NOT LIMITED TO, PAVEMENT, SIDEWALK, CURB, CURB AND GUTTER, CULVERTS, ETC., SHALL BE DISPOSED OF OFF-SITE BY THE CONTRACTOR AT THE CONTRACTOR'S OWN EXPENSE. THE CONTRACTOR IS RESPONSIBLE FOR ANY PERMITS REQUIRED FOR SUCH DISPOSAL.

22. THE CONTRACTOR SHALL COLLECT AND REMOVE ALL CONSTRUCTION DEBRIS, EXCESS MATERIALS, TRASH, OIL AND GREASE RESIDUE, MACHINERY, TOOLS, AND OTHER MISCELLANEOUS ITEMS WHICH WERE NOT PRESENT PRIOR TO PROJECT COMMENCEMENT AT NO ADDITIONAL EXPENSE TO THE OWNER. THE CONTRACTOR SHALL BE RESPONSIBLE FOR ACQUIRING ANY AND ALL PERMITS NECESSARY FOR THE HAULING AND DISPOSAL REQUIRED FOR CLEANUP, AS DIRECTED BY THE ENGINEER OR OWNER. BURNING ON THE SITE IS NOT PERMITTED.

23. NO UNDERGROUND WORK WITHIN THE PUBLIC RIGHT-OF-WAY SHALL BE COVERED UNTIL IT HAS BEEN APPROVED BY THE MUNICIPALITY. APPROVAL TO PROCEED MUST BE OBTAINED FROM THE MUNICIPALITY PRIOR TO INSTALLING PAVEMENT BASE, BINDER, AND SURFACE, AND PRIOR TO POURING ANY CONCRETE AFTER FORMS HAVE BEEN SET, AS NECESSARY.

24. WHERE SHOWN ON THE PLANS OR DIRECTED BY THE ENGINEER, EXISTING DRAINAGE STRUCTURES AND PIPE SHALL BE CLEANED OF DEBRIS AND PATCHED AS NECESSARY TO ENSURE INTEGRITY OF THE STRUCTURE. THE CONTRACTOR'S WORK SHALL NOT BE PAID FOR SEPARATELY, BUT SHALL BE MERGED INTO THE CONTRACT UNIT PRICE EACH FOR STRUCTURES AND CONTRACT UNIT PRICE PER LINEAL FOOT FOR STORM SEWERS, WHICH SHALL BE PAYMENT IN FULL FOR CLEANING, PATCHING, REMOVAL, AND DISPOSAL OF DEBRIS AND DIRT. DRAINAGE STRUCTURES AND STORM SEWERS CONSTRUCTED AS PART OF THE CONTRACTOR'S PROJECT SHALL BE MAINTAINED BY THE CONTRACTOR AT THE CONTRACTOR'S EXPENSE. NO EXTRA PAYMENT WILL BE MADE FOR CLEANING STRUCTURES OR STORM SEWERS CONSTRUCTED AS PART OF THE CONTRACTOR'S PROJECT.

25. THE CONTRACTOR SHALL BE RESPONSIBLE FOR HAVING THE UTILITY COMPANIES LOCATE THEIR FACILITIES IN THE FIELD PRIOR TO CONSTRUCTION AND SHALL ALSO BE RESPONSIBLE FOR THE MAINTENANCE AND PRESERVATION OF THESE FACILITIES. THE ENGINEER DOES NOT WARRANT THE LOCATION OF ANY EXISTING UTILITIES SHOWN ON THE PLANS. THE CONTRACTOR SHALL CALL J.U.L.I.E. (1-800-892-0123) AND THE MUNICIPALITY FOR UTILITY LOCATIONS.

26. THE GENERAL CONTRACTOR SHALL COORDINATE WITH UTILITY COMPANIES TO PROVIDE CABLE TV, PHONE, ELECTRIC, GAS AND IRRIGATION SERVICES. GENERAL CONTRACTOR SHALL BE RESPONSIBLE FOR SECURING SITE LAYOUTS FOR THESE UTILITIES AND SHALL COORDINATE AND PROVIDE CONDUIT CROSSINGS AS REQUIRED. THIS COORDINATION SHALL BE CONSIDERED INCIDENTAL TO GENERAL CONTRACTOR'S CONTRACT AGREEMENT WITH THE OWNER. ANY CONFLICTS IN UTILITIES SHALL BE CORRECTED BY THE GENERAL CONTRACTOR AT NO ADDITIONAL COST TO THE OWNER.

27. CONTRACTOR IS TO VERIFY ALL EXISTING STRUCTURES AND FACILITIES AT ALL PROPOSED UTILITY CONNECTION LOCATIONS AND NOTIFY ENGINEER OF ANY DISCREPANCIES PRIOR TO ORDERING MATERIAL AND STARTING WORK.

28. ANY FIELD TILES ENCOUNTERED SHALL BE INSPECTED BY THE ENGINEER. THE DRAIN TILE SHALL BE CONNECTED TO THE STORM SEWER SYSTEM AND A RECORD KEPT BY THE CONTRACTOR OF THE LOCATIONS AND TURNED OVER TO THE ENGINEER UPON COMPLETION OF THE PROJECT. THE COST OF THE CONTRACTOR'S WORK SHALL BE CONSIDERED INCIDENTAL TO THE CONTRACT, AND NO ADDITIONAL COMPENSATION SHALL BE ALLOWED.

29. ALL FRAMES AND LIDS FOR STORM AND SANITARY SEWERS, VALVE VAULT COVERS, FIRE HYDRANTS, AND B-BOXES ARE TO BE ADJUSTED TO MEET FINISHED GRADE. THE CONTRACTOR'S ADJUSTMENT IS TO BE MADE BY THE SEWER AND WATER CONTRACTOR, AND THE COST IS TO BE CONSIDERED INCIDENTAL. THESE ADJUSTMENTS AS REQUIRED BY THE MUNICIPALITY UPON FINAL INSPECTION OF THE PROJECT.

30. HYDRANTS SHALL NOT BE FLUSHED DIRECTLY ONTO THE ROAD SUBGRADES. WHENEVER POSSIBLE, HOSES SHALL BE USED TO DIRECT THE WATER INTO LOT AREAS OR THE STORM SEWER SYSTEM, IF AVAILABLE. DAMAGE TO THE ROAD SUBGRADE OR LOT GRADING DUE TO EXCESSIVE WATER SATURATION AND/OR EROSION FROM HYDRANT FLUSHING, OR FROM LEAKS IN THE WATER DISTRIBUTION SYSTEM, WILL BE REPAIRED BY THE CONTRACTOR DURING FLUSHING OR USING THE HYDRANT AT THE CONTRACTOR'S OWN EXPENSE. LEAKS IN THE WATER DISTRIBUTION SYSTEM SHALL BE THE RESPONSIBILITY OF THE WATER MAIN CONTRACTOR AND SHALL BE REPAIRED AT THE CONTRACTOR'S EXPENSE.

31. TRENCH BACKFILL WILL BE REQUIRED TO THE FULL DEPTH ABOVE SEWERS AND WATERMAIN WITHIN TWO (2) FEET HORIZONTAL OF PROPOSED OR EXISTING PAVEMENT.

32. IF SOFT, SPONGY, OR OTHER UNSUITABLE SOILS WITH UNCONFINED COMPRESSIVE STRENGTH LESS THAN 0.5 TSF ARE ENCOUNTERED IN THE BOTTOM OF THE TRENCH, SUCH MATERIAL SHALL BE REMOVED AND REPLACED WITH WELL-COMPACTED, CRUSHED LIMESTONE BEDDING MATERIAL. IF ROCK IS ENCOUNTERED, IT SHALL BE REMOVED TO AT LEAST SIX (6) INCHES BELOW THE BOTTOM OF THE PIPE TO ALLOW PROPER THICKNESS OF BEDDING. ANY UNDERCUTS OF TWO (2) FEET OR LESS SHALL BE CONSIDERED INCIDENTAL TO THE CONTRACT. DEPTHS GREATER THAN TWO (2) FEET SHALL BE SUBMITTED TO THE ENGINEER FOR APPROVAL PRIOR TO PROCEEDING.

33. THE TRENCHES FOR PIPE INSTALLATION SHALL BE KEPT DRY AT ALL TIMES DURING PIPE PLACEMENT. APPROPRIATE FACILITIES TO MAINTAIN THE DRY TRENCH SHALL BE PROVIDED BY THE CONTRACTOR, AND THE COST OF SUCH SHALL BE INCIDENTAL TO THE UNIT PRICE BID FOR THE ITEM. PLANS FOR THE SITE DEWATERING, IF EMPLOYED, SHALL BE SUBMITTED TO THE ENGINEER FOR REVIEW PRIOR TO IMPLEMENTATION. NO ADDITIONAL COMPENSATION SHALL BE MADE FOR DEWATERING DURING CONSTRUCTION UNLESS APPROVED IN WRITING BY THE OWNER.

34. AFTER THE STORM SEWER SYSTEM HAS BEEN CONSTRUCTED, THE CONTRACTOR SHALL PLACE PROPER INLET PROTECTION EROSION CONTROL AT LOCATIONS INDICATED BY THE ENGINEER. THE PURPOSE OF THE INLET PROTECTION WILL BE TO MINIMIZE THE AMOUNT OF SILTATION THAT NORMALLY WOULD ENTER THE STORM SEWER SYSTEM FROM ADJACENT AND/OR UPSTREAM AREAS.

35. AT THE CLOSE OF EACH WORKING DAY AND AT THE CONCLUSION OF CONSTRUCTION OPERATIONS, ALL DRAINAGE STRUCTURES AND FLOW LINES SHALL BE FREE FROM DIRT AND DEBRIS.

36. EROSION CONTROL MEASURES SHALL BE INSTALLED IN ACCORDANCE WITH IEPA REGULATIONS AND IDOT STANDARDS FOR SOIL EROSION AND SEDIMENTATION CONTROL AND SHALL BE MAINTAINED BY THE CONTRACTOR AND REMAIN IN PLACE UNTIL A SUITABLE GROWTH OF GRASS, ACCEPTABLE TO THE ENGINEER, HAS DEVELOPED.

37. THE CONTRACTOR SHALL CONFORM TO ALL EROSION CONTROL REQUIREMENTS AS SET FORTH BY THE ILLINOIS ENVIRONMENTAL PROTECTION AGENCY THROUGH THE NPDES PHASE II PERMIT PROGRAM REQUIREMENTS AND GOVERNING MUNICIPALITY. THE CONTRACTOR SHALL INSTALL AND MAINTAIN ALL EROSION CONTROL MEASURES AS INDICATED ON THE EROSION CONTROL DRAWINGS AND SPECIFICATIONS AS WELL AS THE STORMWATER POLLUTION PREVENTION PLAN (SWPPP) PREPARED BY KIMLEY-HORN AND ASSOCIATES, INC. THE CONTRACTOR IS RESPONSIBLE FOR IMPLEMENTING THE PRACTICES INDICATED IN THE SWPPP AT A MINIMUM, INCLUDING EROSION CONTROL MEASURES AND INSPECTION FREQUENCY, AS REQUIRED BY THE IEPA NPDES PHASE II PERMIT PROGRAM REQUIREMENTS. THE CONTRACTOR IS RESPONSIBLE FOR KEEPING ALL SWPPP DOCUMENTATION CURRENT AND READILY AVAILABLE ON THE PROJECT SITE AT ALL TIMES FOR REVIEW BY THE OWNER, ENGINEER, AND REGULATORY AGENCIES. KIMLEY-HORN AND ASSOCIATES, INC. IS NOT RESPONSIBLE FOR OR ASSUMES ANY LIABILITY FOR THE CONTRACTOR, SUBCONTRACTORS OR SUPPLIERS, WHICH CONTRIBUTE TO DEFICIENCIES IN THE SWPPP OR ANY VIOLATIONS RESULTING FROM INADEQUATE EROSION CONTROL PROTECTION AND/OR DOCUMENTATION.

38. THE PAVEMENT SHALL BE KEPT FREE OF MUD AND DEBRIS AT ALL TIMES. IT MAY BE NECESSARY TO WASH DOWN THE SITE AT ALL TIMES.

39. ALL DISTURBED AREAS OF THE RIGHT-OF-WAY SHALL BE FULLY RESTORED TO PRE-CONSTRUCTION CONDITIONS WITH A MINIMUM OF SIX (6) INCHES OF TOPSOIL, SEEDING, AND MULCH AS PER IDOT STANDARDS.

40. ALL PROPOSED GRADES SHOWN ON PLANS ARE FINISHED SURFACE ELEVATIONS, UNLESS NOTED OTHERWISE.

41. ALL TESTING SHALL BE THE RESPONSIBILITY AND EXPENSE OF THE CONTRACTOR. IF REQUESTED BY THE MUNICIPALITY OR ENGINEER, COPIES OF ALL TEST RESULTS SHALL BE PROVIDED TO THE ENGINEER FOR REVIEW AND APPROVAL.

42. PROVIDE SMOOTH VERTICAL CURVES THROUGH HIGH AND LOW POINTS INDICATED BY SPOT ELEVATIONS. PROVIDE UNIFORM SLOPES BETWEEN NEW AND EXISTING GRADES. AVOID RIDGES AND DEPRESSIONS.

43. WHEN REQUIRED, THE CONTRACTOR SHALL NOTIFY THE OWNER WHEN RECORD DRAWINGS CAN BE PREPARED. RECORD DRAWINGS SHALL INDICATE THE FINAL LOCATION AND LAYOUT OF ALL IMPROVEMENTS, INCLUDING VERIFICATION OF ALL CONCRETE PADS, INVERT, RIM, AND SPOT GRADE ELEVATIONS, AND INCORPORATE ALL FIELD DESIGN CHANGES APPROVED BY THE OWNER.

44. BEFORE ACCEPTANCE, ALL WORK SHALL BE INSPECTED BY THE MUNICIPALITY, AS NECESSARY.

EARTHWORK NOTES

1. GENERAL

   1.1. IT IS THE CONTRACTOR'S RESPONSIBILITY TO UNDERSTAND THE SOIL AND GROUNDWATER CONDITIONS AT THE SITE.

   1.2. ANY QUANTITIES IN THE BID PROPOSAL ARE INTENDED AS A GUIDE FOR THE CONTRACTOR'S USE IN DETERMINING THE SCOPE OF THE COMPLETE PROJECT. IT IS THE CONTRACTOR'S RESPONSIBILITY TO DETERMINE ALL MATERIAL QUANTITIES AND BE KNOWLEDGEABLE OF ALL SITE CONDITIONS.

   1.3. THE CONTRACTOR WILL NOTE THAT THE ELEVATIONS SHOWN ON THE CONSTRUCTION PLANS ARE FINISHED GRADE AND THAT PAVEMENT THICKNESS, TOPSOIL, ETC., MUST BE ACCOUNTED FOR.

   1.4. THE CONTRACTOR SHALL MAINTAIN POSITIVE DRAINAGE DURING CONSTRUCTION AND PREVENT STORMWATER FROM RUNNING INTO OR STANDING IN EXCAVATED AREAS. THE FAILURE TO PROVIDE PROPER DRAINAGE WILL NEGATE ANY POSSIBLE ADDED COMPENSATION REQUESTED DUE TO DELAYS OR UNSUITABLE MATERIALS CREATED AS A RESULT THEREOF. FINAL GRADES SHALL BE PROTECTED AGAINST DAMAGE FROM EROSION, SEDIMENTATION, AND TRAFFIC.

   1.5. THE CONTRACTOR SHALL BE RESPONSIBLE FOR IMPLEMENTATION OF THE SOIL EROSION AND SEDIMENTATION CONTROL MEASURES. THE INITIAL ESTABLISHMENT OF EROSION CONTROL PROCEDURES AND THE PLACEMENT OF SILT AND FILTER FENCING, ETC., TO PROTECT ADJACENT PROPERTY, WETLANDS, ETC., SHALL OCCUR BEFORE GRADING BEGINS.

   1.6. PRIOR TO COMMENCEMENT OF GRADING ACTIVITIES, THE CONTRACTOR SHALL ERECT A CONSTRUCTION FENCE AROUND ANY TREE DESIGNATED TO BE PRESERVED. SAID FENCE SHALL BE PLACED IN A CIRCLE CENTERED AROUND THE TREE, THE DIAMETER OF WHICH SHALL BE SUCH THAT THE ENTIRE DRIP ZONE (EXTENT OF FURTHEST EXTENDING BRANCHES) SHALL BE WITHIN THE FENCE LIMITS. THE EXISTING GRADE WITHIN THE FENCED AREA SHALL NOT BE DISTURBED.

   1.7. EXISTING SUBSURFACE CONDITIONS WERE OBTAINED FROM A GEOTECHNICAL PREPARED BY:

      TESTING SERVICE CORPORATION
      457 E. GUNDERSEN DRIVE
      CAROL STREAM, IL 60188
      TEL: (630) 784-4086

2. TOPSOIL EXCAVATION INCLUDES:

   2.1. EXCAVATION OF TOPSOIL AND OTHER STRUCTURALLY UNSUITABLE MATERIALS WITHIN THOSE AREAS THAT WILL REQUIRE EARTH EXCAVATION OR COMPACTED EARTH FILL MATERIAL. EXISTING VEGETATION SHALL BE REMOVED PRIOR TO STRIPPING TOPSOIL OR FILLING AREAS.

   2.2. PLACEMENT OF EXCAVATED MATERIAL IN OWNER-DESIGNATED AREAS FOR FUTURE USE WITHIN AREAS TO BE LANDSCAPED AND THOSE AREAS NOT REQUIRING STRUCTURAL FILL MATERIAL. PROVIDE NECESSARY EROSION CONTROL MEASURES FOR STOCKPILE.

   2.3. TOPSOIL STOCKPILED FOR RESPREAD SHALL BE FREE OF CLAY AND SHALL NOT CONTAIN ANY OF THE TRANSITIONAL MATERIAL BETWEEN THE TOPSOIL AND CLAY. THE TRANSITIONAL MATERIAL SHALL BE USED IN NON-STRUCTURAL FILL AREAS OR DISPOSED OF OFF-SITE.

   2.4. TOPSOIL RESPREAD SHALL INCLUDE HAULING AND SPREADING SIX (6) INCHES OF TOPSOIL DIRECTLY ON AREAS TO BE LANDSCAPED WHERE SHOWN ON THE PLANS OR AS DIRECTED BY THE OWNER.

   2.5. MODERATE COMPACTION IS REQUIRED IN NON-STRUCTURAL FILL AREAS.

3. EARTH EXCAVATION INCLUDES:

   3.1. EXCAVATION OF SUBSURFACE MATERIALS WHICH ARE SUITABLE FOR USE AS STRUCTURAL FILL. THE EXCAVATION SHALL BE TO WITHIN A TOLERANCE OF 0.1 FEET OF THE PLAN SUBGRADE ELEVATIONS WHILE MAINTAINING PROPER DRAINAGE. THE TOLERANCE WITHIN PAVEMENT AREAS SHALL BE SUCH THAT THE EARTH MATERIALS SHALL "BALANCE" DURING THE FINE GRADING OPERATION.

   3.2. PLACEMENT OF SUITABLE MATERIALS SHALL BE WITHIN THOSE AREAS REQUIRING STRUCTURAL FILL IN ORDER TO ACHIEVE THE PLAN SUBGRADE ELEVATIONS TO WITHIN A TOLERANCE OF 0.1 FEET. THE FILL MATERIALS SHALL BE PLACED IN LOOSE LIFTS THAT SHALL NOT EXCEED EIGHT (8) INCHES IN THICKNESS, AND THE WATER CONTENT SHALL BE ADJUSTED IN ORDER TO ACHIEVE REQUIRED COMPACTION.

   3.3. STRUCTURAL FILL MATERIAL MAY BE PLACED WITHIN THOSE PORTIONS OF THE SITE NOT REQUIRING STRUCTURAL FILL, WITHIN SIX (6) INCHES OF THE PLAN FINISHED GRADE ELEVATION. IN AREAS REQUIRING STRUCTURAL FILL; HOWEVER, THIS MATERIAL SHALL NOT BE PLACED OVER TOPSOIL OR OTHER UNSUITABLE MATERIALS UNLESS SPECIFICALLY DIRECTED BY A SOILS ENGINEER WITH THE CONCURRENCE OF THE OWNER.

   3.4. COMPACTION OF SUITABLE MATERIALS SHALL BE TO AT LEAST 93% OF THE MODIFIED PROCTOR DRY DENSITY WITHIN PROPOSED PAVEMENT AREAS, SIDEWALK, ETC. COMPACTION SHALL BE AT LEAST 95% OF THE MODIFIED PROCTOR WITHIN PROPOSED BUILDING PAD AREAS.

4. UNSUITABLE MATERIAL: UNSUITABLE MATERIALS SHALL BE CONSIDERED MATERIAL THAT IS NOT SUITABLE FOR THE SUPPORT OF PAVEMENT AND BUILDING CONSTRUCTION, AND IS ENCOUNTERED BELOW NORMAL TOPSOIL DEPTHS AND THE PROPOSED SUBGRADE ELEVATION. THE DECISION TO REMOVE SAID MATERIAL AND TO THE EXTENT SHALL BE MADE BY THE ENGINEER WITH THE CONCURRENCE OF THE OWNER.

5. MISCELLANEOUS. THE CONTRACTOR SHALL:

   5.1. SPREAD AND COMPACT UNIFORMLY TO THE DEGREE SPECIFIED ALL EXCESS TRENCH SPOIL AFTER COMPLETION OF THE UNDERGROUND IMPROVEMENTS.

   5.2. SCARIFY, DISC, AERATE, AND COMPACT, TO THE DEGREE SPECIFIED, THE UPPER TWELVE (12) INCHES OF THE SUITABLE SUBGRADE MATERIAL IN ALL AREAS THAT MAY BE SOFT DUE TO EXCESS MOISTURE CONTENT. THIS APPLIES TO CUT AREAS AS WELL AS FILL AREAS.

   5.3. ADD WATER TO DRY MATERIAL IN ORDER TO ADJUST THE MOISTURE CONTENT FOR THE PURPOSE OF ACHIEVING THE SPECIFIED COMPACTION.

   5.4. BACKFILL THE CURB AND GUTTER AFTER ITS CONSTRUCTION AND PRIOR TO THE PLACEMENT OF THE BASE COURSE MATERIAL.

6. TESTING AND FINAL ACCEPTANCE

   6.1. THE CONTRACTOR SHALL PROVIDE AS A MINIMUM A FULLY LOADED SIX-WHEEL TANDEM AXLE TRUCK FOR PROOF ROLLING THE PAVEMENT SUBGRADE PRIOR TO THE PLACEMENT OF THE CURB AND GUTTER AND THE BASE MATERIAL. THIS SHALL BE WITNESSED BY THE TESTING ENGINEER AND THE OWNER. (SEE PAVING SPECIFICATION.)

   6.2. ANY UNSUITABLE AREA ENCOUNTERED AS A RESULT OF PROOF ROLLING SHALL BE REMOVED AND REPLACED WITH SUITABLE MATERIAL OR OTHERWISE CORRECTED AND APPROVED BY THE ENGINEER.

PAVING NOTES

1. GENERAL

   1.1. PAVING WORK INCLUDES FINAL SUBGRADE SHAPING, PREPARATION, AND COMPACTION; PLACEMENT OF SUBBASE OR BASE COURSE MATERIALS; BITUMINOUS BINDER AND/OR SURFACE COURSES; FORMING, FINISHING, AND CURING CONCRETE PAVEMENT, CURBS, AND WALKS; AND FINAL CLEAN-UP AND ALL RELATED WORK.

   1.2. COMPACTION REQUIREMENTS [REFERENCE ASTM D-1557 (MODIFIED PROCTOR)] FOR SUBGRADE, SUBBASE, AGGREGATE BASE COURSE, AND BITUMINOUS COURSES SHALL MEET ILLINOIS DEPARTMENT OF TRANSPORTATION (IDOT) HIGHWAY STANDARDS.

   1.3. IT SHALL BE THE CONTRACTOR'S SOLE RESPONSIBILITY TO PROVIDE PROPER BARRICADING WARNING DEVICES, AND THE SAFE MANAGEMENT OF TRAFFIC WITHIN THE AREA OF CONSTRUCTION. ALL SUCH DEVICES AND INSTALLATION SHALL CONFORM TO THE MANUAL OF UNIFORM TRAFFIC CONTROL DEVICES (MUTCD), LATEST EDITION, AND IN ACCORDANCE WITH THE MUNICIPALITY CODE.

2. SUBGRADE PREPARATION

   2.1. EARTHWORK FOR PROPOSED PAVEMENT SUBGRADE SHALL BE FINISHED TO WITHIN 0.1 FOOT, PLUS OR MINUS, OF PLAN ELEVATION. THE CONTRACTOR SHALL CONFIRM THAT THE SUBGRADE HAS BEEN PROPERLY PREPARED AND THAT THE FINISHED TOP SUBGRADE ELEVATION HAS B

GENERAL NOTES

1. A PRECONSTRUCTION MEETING SHALL BE HELD PRIOR TO THE START OF ANY CONSTRUCTION, INCLUDING THE INSTALLATION OF TREE PROTECTION AND SOIL EROSION CONTROL MEASURES. THE CONTRACTOR SHALL NOTIFY THE VILLAGE ENGINEER A MINIMUM OF 10 DAYS IN ADVANCE OF STARTING ANY WORK. THE VILLAGE ENGINEER WILL COORDINATE THE PRECONSTRUCTION MEETING WITH THE VILLAGE STAFF, FIRE DISTRICT, POLICE DEPARTMENT, PARK DISTRICT, TOWNSHIP, AND KANE COUNTY DEPARTMENT OF TRANSPORTATION. THE DEVELOPER/OWNER, THE GENERAL CONTRACTOR, AND ALL MAJOR SUBCONTRACTORS SHALL ATTEND THE MEETING.

2. IN ADDITION TO THE FORMAL PRECONSTRUCTION MEETING AT THE BEGINNING OF THE PROJECT, A PRECONSTRUCTION MEETING SHALL BE HELD ON SITE BEFORE EACH MAJOR WORK ITEM (I.E. UNDERGROUND WORK, CURBS AND GUTTER, PAVING, ETC.). THE GENERAL CONTRACTOR AND THE FOREMAN FOR EACH TRADE THE WORK SHALL ATTEND THE MEETING AT A MINIMUM. THE VILLAGE ENGINEER SHALL BE CONTACTED 48 HOURS IN ADVANCE OF THE MEETING SO THAT THE MEETING CAN BE COORDINATED WITH THE APPROPRIATE PUBLIC WORKS STAFF MEMBERS AND OTHER AGENCIES. J.U.L.I.E. MARKINGS SHOULD BE RECENT AND VISIBLE AT THE TIME OF THE MEETING.

3. THE IDOT "STANDARD SPECIFICATIONS FOR ROAD AND BRIDGE CONSTRUCTION" LATEST EDITION AND REVISIONS, THE "STANDARD SPECIFICATIONS FOR WATER AND SEWER MAIN CONSTRUCTION IN ILLINOIS", LATEST EDITION AND REVISIONS THERETO, THESE IMPROVEMENT PLANS AND DETAILS, SPECIAL PROVISIONS AND CODES AND ORDINANCES OF THE VILLAGE OF SUGAR GROVE, ILLINOIS SHALL GOVERN APPLICABLE PORTIONS OF THIS PROJECT. IF CONFLICTS ARISE, THE STRICTEST OF THE REQUIREMENTS SHALL GOVERN.

4. LOCATIONS OF UTILITIES SHOWN ON PLANS ARE APPROXIMATE ONLY, AND ARE NOT NECESSARILY COMPLETE. CONTRACTOR SHALL MAKE HIS OWN INVESTIGATIONS AS TO LOCATION AND ELEVATION OF ALL EXISTING UNDERGROUND STRUCTURES, CABLES, UTILITIES AND PIPE LINES.

5. IF EXISTING UTILITY LINES OF ANY NATURE ARE ENCOUNTERED WHICH CONFLICT IN LOCATION WITH NEW CONSTRUCTION, THE CONTRACTOR SHALL NOTIFY THE PROJECT ENGINEER AND VILLAGE SO THAT THE CONFLICT MAY BE RESOLVED.

6. THE CONTRACTOR SHALL BE RESPONSIBLE FOR THE PROTECTION OF ALL PRIVATE AND PUBLIC UTILITIES EVEN THOUGH THEY MAY NOT BE SHOWN ON THE PLANS. ANY UTILITY THAT IS DAMAGED DURING CONSTRUCTION SHALL BE REPAIRED OR REPLACED TO THE SATISFACTION OF THE PROJECT ENGINEER, THE VILLAGE, AND/OR THE UTILITY COMPANY BY THE CONTRACTOR AT HIS OWN EXPENSE.

7. THE CONTRACTOR SHALL NOTIFY J.U.L.I.E. (1-800-892-0123) AT LEAST TEN DAYS PRIOR TO CONSTRUCTION SO THAT EACH UTILITY COMPANY CAN STAKE OUT ANY UNDERGROUND IMPROVEMENTS THAT THEY MAY HAVE WHICH MIGHT INTERFERE WITH THE PROPOSED CONSTRUCTION.

8. THE CONTRACTOR SHALL BE REQUIRED TO MAKE ARRANGEMENTS FOR THE PROPER BRACING, SHORING AND OTHER REQUIRED PROTECTION OF ALL ROADWAYS, STRUCTURES, POLES, CABLES AND PIPE LINES, BEFORE CONSTRUCTION BEGINS. THE CONTRACTOR SHALL BE RESPONSIBLE FOR ANY DAMAGE TO THE STREETS OR ASSOCIATED ROADWAY, AND SHALL MAKE SUCH REPAIRS AS MAY BE NECESSARY PRIOR TO THE SATISFACTION OF THE VILLAGE ENGINEER AND VILLAGE AT THE CONTRACTOR'S OWN EXPENSE.

9. THE CONTRACTOR SHALL OBTAIN, ERECT, MAINTAIN AND REMOVE ALL SIGNS, BARRICADES, FLAGMEN AND OTHER CONTROL DEVICES AS MAY BE NECESSARY FOR THE PURPOSE OF REGULATING, WARNING OR GUIDING TRAFFIC. PLACEMENT AND MAINTENANCE OF ALL TRAFFIC CONTROL DEVICES SHALL BE IN ACCORDANCE WITH THE APPLICABLE PARTS OF ARTICLE 107.14 OF THE IDOT STANDARD SPECIFICATIONS AND THE "STANDARD SPECIFICATIONS FOR TRAFFIC CONTROL ITEMS".

10. THE CONTRACTOR SHALL BE RESPONSIBLE FOR PROVIDING SAFE AND HEALTHFUL WORKING CONDITIONS THROUGHOUT THE CONSTRUCTION OF THE PROPOSED IMPROVEMENTS.

11. BEFORE ACCEPTANCE AND RELEASE OF THE SURETY BY THE VILLAGE AND FINAL PAYMENT, ALL WORK SHALL BE INSPECTED AND APPROVED BY THE VILLAGE ENGINEER.

12. THE CONTRACTOR WILL HAVE IN HIS POSSESSION ON THE JOB SITE AT ALL TIMES A COPY OF THE VILLAGE APPROVED PLANS AND SPECIFICATIONS DURING CONSTRUCTION.

13. THE CONTRACTOR SHALL RESTORE ANY AREA DISTURBED TO A CONDITION EQUAL TO OR BETTER THAN ITS ORIGINAL USE AND TO THE SATISFACTION OF THE VILLAGE ENGINEER. THIS SHALL INCLUDE FINISH GRADING, EXCESS STONE REMOVAL, ESTABLISHMENT OF A VEGETATIVE COVER (SEEDING OR SOD), GENERAL CLEANUP AND PAVEMENT REPLACEMENT.

14. NO UNPROTECTED EXCAVATION SHALL REMAIN OPEN OVER ANY WEEKEND. OVERNIGHT OPEN EXCAVATIONS SHALL BE SATISFACTORILY PROTECTED AND MEET ALL OSHA REQUIREMENTS.

15. WITH THE EXCEPTION OF CURB INLETS, UTILITY STRUCTURES SHALL NOT BE CONSTRUCTED IN PAVED AREAS, INCLUDING ROADWAYS, SIDEWALKS, CURB AND GUTTER, AND/OR TRAILS.

16. TRENCH BACKFILL SHALL BE PROVIDED AT ALL UTILITY TRENCHES AND REMOVAL OF UTILITY TRENCHES IN ALL PAVED AREAS AND 2 FEET BEYOND, INCLUDING ROADWAYS, CURBS AND GUTTER, SIDEWALK, TRAILS, AND DRIVEWAYS. INITIAL TRENCH BACKFILL AND BEDDING SHALL BE GRADED CA-7 STONE. THE VILLAGE ENGINEER CAN APPROVE THE OPTION TO USE FLOWABLE FILL (CLSM) (IDOT SEC 593) IN LIEU OF THE STONE. THE FINAL TRENCH BACKFILL SHALL BE CA-6 CRUSHED AGGREGATE AND SHALL BE COMPACTED IN PLACE TO NINETY FIVE PERCENT (95%) OF MAXIMUM DENSITY AT OPTIMUM MOISTURE AS DETERMINED BY THE MODIFIED STANDARD PROCTOR TEST.

17. CURB PROTECTION IS REQUIRED AT ALL TIMES.

18. TREE PROTECTION SHALL BE INSTALLED ON SITE PRIOR TO THE START OF ANY CONSTRUCTION.

19. PRIOR TO THE START OF UNDERGROUND UTILITIES, THE SITE SHALL BE ROUGH GRADED TO WITHIN 1 FOOT OF THE FINAL GRADE.

20. MARKING OF VALVE VAULTS, BUFFALO BOXES AND MANHOLES: ALL MAIN LINE VALVE VAULTS, BUFFALO BOXES AND MANHOLES SHALL BE MARKED AT THE TIME OF CONSTRUCTION WITH A FOUR INCH BY FOUR INCH (4" X 4") HARDWOOD POST NEATLY INSTALLED VERTICALLY WITH A MINIMUM THREE FEET (3') BURY AND A MINIMUM FOUR FEET (4') EXPOSED. THE TOP ONE FOOT (1') OF THE POST SHALL BE PAINTED AS FOLLOWS: BLUE FOR WATER AND GREEN FOR SANITARY SEWERS.

21. ALL FINAL ADJUSTMENTS OF CASTINGS WILL BE ACCOMPLISHED BY THE USE OF CONCRETE (OR OTHER APPROVED MATERIAL) ADJUSTING RINGS SET IN BUTYL ROPE JOINT SEALANT; MORTAR JOINTS WILL NOT BE ALLOWED. HEIGHT OF ADJUSTING RINGS SHALL NOT EXCEED EIGHT INCHES (8") OR EXCEED TWO (2) RINGS.

22. AT A MINIMUM, ALL PARKWAYS WITHIN THE DEDICATED STREET RIGHT OF WAY SHALL BE GRADED, FOREIGN MATERIALS REMOVED, TOPSOIL PLACED TO A MINIMUM THICKNESS OF FOUR INCHES (4"), EROSION CONTROL BLANKET PLACED, AND SEEDED (CLASS 1A MINIMUM UNLESS OTHERWISE SPECIFIED) OR SODDED IN AN APPROVED MANNER. SIDEWALKS, TRAILS, AND PARKWAY TREES SHALL BE PROPERLY INSTALLED AND APPROVED PRIOR TO ACCEPTANCE AND RELEASE OF SURETIES.

23. ABSOLUTELY NO SUBSTITUTIONS OR VARIANCES WILL BE PERMITTED TO ANY OF THE VILLAGE OF SUGAR GROVE STANDARD NOTES OR ORDINANCES UNLESS APPROVED OTHERWISE BY THE VILLAGE IN WRITING PRIOR TO COMMENCING CONSTRUCTION ACTIVITY.

SOIL EROSION AND SEDIMENTATION CONTROL

1. GENERAL

   a) ON SITE SEDIMENT CONTROL MEASURES, AS SPECIFIED BELOW, SHALL BE CONSTRUCTED AND FUNCTIONAL PRIOR TO INITIATING CLEARING, GRADING, STRIPPING, EXCAVATION OR FILL ACTIVITIES ON THE SITE.

   b) THE CONTRACTOR SHALL PROVIDE SOIL EROSION AND SEDIMENTATION CONTROL IN ACCORDANCE WITH VILLAGE ORDINANCES, VILLAGE STANDARD SPECIFICATIONS FOR IMPROVEMENTS, "STANDARDS AND SPECIFICATIONS FOR SOIL EROSION AND SEDIMENT CONTROL" (THE YELLOW BOOK), THE ILLINOIS URBAN MANUAL (LATEST EDITION), AND IN ACCORDANCE WITH THE APPROVED PLANS, THE KANE COUNTY STORMWATER MANAGEMENT ORDINANCE, THE VILLAGE'S NPDES PERMIT, AND ALL APPROVED REVISIONS TO THE STORMWATER POLLUTION PREVENTION PLAN AND THE NOTICE OF INTENT AS ISSUED BY THE ILLINOIS ENVIRONMENTAL PROTECTION AGENCY (IEPA).

   c) THE CONTRACTOR SHALL BE RESPONSIBLE FOR MAINTAINING A LOG OF THE CONDITIONS OF THE SOIL EROSION AND SEDIMENTATION CONTROL MEASURES AND THE POLLUTANT DISCHARGE ELIMINATION SYSTEM (NPDES) (REGIONAL OR PROJECT SPECIFIC) PERMIT REQUIREMENTS. THE CONTRACTOR IS OBLIGATED TO REVIEW AND RECORD THE STATUS OF THE SOIL EROSION AND SEDIMENTATION CONTROL MEASURES AT MINIMUM EVERY WEEK AND AFTER EVERY ½" RAINFALL EVENT. THIS LOG SHALL BE KEPT ON SITE, AND THE VILLAGE AND/OR VILLAGE ENGINEER RESERVES THE RIGHT TO REVIEW THIS LOG UPON REQUEST. SOIL EROSION AND SEDIMENTATION CONTROL MEASURES SHALL BE CLEANED AND RESTORED AS REQUIRED.

   d) THE VILLAGE ENGINEER OR HIS REPRESENTATIVE WILL HAVE THE AUTHORITY TO STOP WORK IF PROPER SOIL STABILIZATION AND SEDIMENTATION CONTROLS ARE NOT BEING OBSERVED.

   e) ANY DEFICIENCIES IN SOIL EROSION AND SEDIMENTATION CONTROL MEASURES WILL BE REPORTED TO THE ILLINOIS ENVIRONMENTAL PROTECTION AGENCY.

2. SOIL STABILIZATION

   a) TOPSOIL STRIPPING –STRIPPED TOPSOIL SHALL BE STOCKPILED ON-SITE (FOR REUSE) AT THE LOCATION(S) DESIGNATED ON THE APPROVED PLANS AND STABILIZED ACCORDINGLY.

   b) TEMPORARY SEEDING – TEMPORARY SEEDING SHALL BE PROVIDED WITHIN 7 DAYS TO ANY DISTURBED AREAS THAT ARE SCHEDULED TO REMAIN DENUDED FOR LONGER THAN 15 DAYS.

   c) PERMANENT SEEDING – IMMEDIATELY FOLLOWING FINISH GRADING AND TOPSOIL PLACEMENT, SEEDING OR SOD SHALL BE INSTALLED IN AREAS AS DESIGNATED ON PLANS.

   d) DUST CONTROL – UNDER DRY CONDITIONS WHERE SOIL MIGRATION IS AN ISSUE, THE CONTRACTOR WILL BE REQUIRED TO WET THE EXPOSED UNPROTECTED SOIL SURFACE WITH WATERING TRUCKS TO EFFECTIVELY ELIMINATE SOIL MIGRATION. GRADING ACTIVITIES PRODUCING DUST MUST BE SUSPENDED UNTIL THE NUISANCE IS ABATED. IF, AT THE VILLAGE ENGINEER'S DISCRETION, PROPER DUST CONTROL IS NOT BEING OBSERVED, AN ORDER TO IMMEDIATELY STOP WORK WILL BE ISSUED UNTIL PROPER DUST CONTROL MEASURES ARE IMPLEMENTED.

   e) PAVED AREAS –THE AGGREGATE BASE COURSE SHOULD BE INSTALLED AS SOON AS POSSIBLE TO STABILIZE THE EXPOSED SOIL SUBGRADE. IN CERTAIN CONDITIONS AND AS RECOMMENDED BY A GEOTECHNICAL PROFESSIONAL, LIME STABILIZATION OF ROADWAY SUB-GRADE MAY BE APPROVED BY THE VILLAGE ENGINEER. VILLAGE ENGINEER APPROVAL MUST BE OBTAINED IN WRITING PRIOR TO LIME STABILIZATION.

   f) SLOPE PROTECTION –STEEP SLOPES MAY REQUIRE ADDITIONAL STABILIZATION, IN ADDITION TO SEEDING, SUCH AS MULCH, GEOTEXTILES, SOD, OR EQUAL.

3. SEDIMENT CONTROL

   a) FOR PROJECTS DISTURBING GREATER THAN 1 ACRE, THE PROJECT SHALL COMPLY WITH IEPA REGULATIONS WITH A NOTICE OF INTENT AND STORMWATER POLLUTION PREVENTION PLAN.

   b) FOR DISTURBED AREAS MORE THAN ONE ACRE, A SEDIMENT TRAP OR EQUIVALENT CONTROL MEASURE SHALL BE CONSTRUCTED AT THE DOWNSLOPE POINT OF THE DISTURBED AREA.

   c) SEDIMENT BASIN AND SEDIMENT TRAP DESIGNS SHALL PROVIDE FOR BOTH DETENTION STORAGE AND SEDIMENT STORAGE. THE DETENTION STORAGE SHALL BE COMPOSED OF EQUAL VOLUMES OF WET DETENTION STORAGE AND DRY DETENTION STORAGE, AND EACH SHALL BE SIZED FOR THE 2-YEAR, TWENTY-FOUR (24) HOUR RUNOFF FROM THE SITE UNDER MAXIMUM RUNOFF CONDITIONS DURING CONSTRUCTION. THE RELEASE RATE OF THE BASIN SHALL BE THAT RATE REQUIRED TO ACHIEVE MINIMUM DETENTION TIMES OF AT LEAST TEN (10) HOURS. THE ELEVATION OF THE OUTLET STRUCTURE SHALL BE PLACED SUCH THAT IT ONLY DRAINS THE DRY DETENTION STORAGE.

   d) ADJACENT PROPERTY PROTECTION –ADJACENT PROPERTIES SHALL BE PROTECTED FROM SEDIMENT DEPOSITION BY PRESERVING A VEGETATED BUFFER STRIP (MINIMUM WIDTH OF 25 FEET) OR SEDIMENT BARRIERS (E.G. SILT FENCE) AT THE LOWER PERIMETER OF THE LOT. WHERE POSSIBLE, BOTH A VEGETATED BUFFER STRIP AND SEDIMENT BARRIER SHALL BE INSTALLED.

   e) STOCKPILE PROTECTION – SEDIMENTATION BARRIERS SHALL BE PROVIDED IN ALL AREAS AROUND THE PERIMETER OF STOCKPILE AREAS.

   f) STORM SEWER INLET PROTECTION – DURING CONSTRUCTION SEDIMENT SHALL BE FILTERED THROUGH A FILTER FABRIC BARRIER AROUND ALL FRONT, SIDE, OR BACKYARD INLETS BEFORE IT ENTERS NEWLY CONSTRUCTED STORM SEWER (STRAW BALES ARE NOT ALLOWED). THE VILLAGE RECOMMENDS ALL STORM SEWER INLET STRUCTURES (INCLUDING ROADWAY AND FRONT, SIDE, OR BACKYARD STRUCTURES) UTILIZE IPP INLET FILTERS™, MARATHON MATERIALS, INC. 'CATCH ALL INLET PROTECTOR' SEDIMENT CONTROL INLET FILTERS OR APPROVED EQUAL TO PROPERLY MANAGE SEDIMENT CONTROL AND TO MINIMIZE STORM SEWER TELEVISING AND CLEANING WHICH WOULD OTHERWISE BE REQUIRED PRIOR TO VILLAGE ACCEPTANCE OF THE STORM SEWER SYSTEM. ALL INLET FILTERS SHALL BE PROPERLY MAINTAINED UNTIL SUCH TIME AS ALL AREAS TRIBUTARY TO A PARTICULAR INLET HAVE BEEN ADEQUATELY VEGETATED AS DETERMINED BY THE VILLAGE ENGINEER.

   g) DITCH PROTECTION – ROCK DAMS SHALL BE INSTALLED AS DITCH CHECKS AND STAKED IN PLACE AT 250 LINEAL FEET MAXIMUM SPACING IN ALL SWALES. IF DITCH SLOPES ARE SEVERE, CLOSER SPACING OF DITCH CHECKS MAY BE REQUIRED. STRAW BALES AND SILT FENCES ARE NOT ALLOWED AS DITCH CHECKS.

   h) CONSTRUCTION ACCESS – CONSTRUCTION TRAFFIC SHALL ENTER AND LEAVE THE SITE AT A DESIGNATED ACCESS. PROVISIONS SHALL BE MADE TO MINIMIZE THE TRANSPORT OF SEDIMENT BY RUNOFF OR VEHICLE TRACKING ONTO STREETS. WHENEVER HIGHWAY TRUCKS OR EQUIPMENT HAUL ON STREETS, THE STREETS MAY BE REQUIRED. IF NECESSARY, HIGHWAYS OR LOCAL STREETS SHALL BE CLEANED DAILY AT THE END OF EACH WORKDAY OR AS REQUIRED BY THE VILLAGE ENGINEER TO KEEP MUD AND/OR OTHER DEBRIS OFF OF ANY HIGHWAY OR STREET.

   i) ROADWAY CLEANING & STREET SWEEPING –ROADWAYS SHALL BE KEPT CLEAN DURING THE COURSE OF CONSTRUCTION BY UTILIZING MANUAL CLEANING, STREET SWEEPERS, OR OTHER MACHINERY. UPON THE INSTALLATION OF THE FINAL SURFACE COURSE OF THE ROADWAY, ABSOLUTELY NO HEAVY MACHINERY (E.G. SKID STEER, ENDLOADER) SHALL BE UTILIZED FOR ROADWAY CLEANING.

   j) REMOVAL OF CONTROL MEASURES –AFTER FINAL SITE STABILIZATION IS DEEMED ACHIEVED BY THE VILLAGE ENGINEER, ALL TEMPORARY EROSION AND SEDIMENT CONTROL MEASURES SHALL BE REMOVED WITHIN 30 DAYS.

FIELD REVIEW

1. GENERAL

   a) THE VILLAGE ENGINEER OR THEIR REPRESENTATIVE SHALL MAKE FIELD REVIEWS AS DESCRIBED BELOW, AND SHALL EITHER STATE THAT THE PORTION OF THE WORK IS COMPLETED SATISFACTORILY OR SHALL NOTIFY THE DEVELOPER WHEN THE WORK FAILS TO COMPLY WITH THE SITE DEVELOPMENT OR EROSION AND SEDIMENTATION CONTROL PLAN AS APPROVED. IN ORDER TO OBTAIN FIELD REVIEWS AND TO ENSURE COMPLIANCE WITH THE APPROVED EROSION AND SEDIMENT CONTROL PLAN, THE GRADING OR BUILDING PERMIT, AND THIS TITLE, THE DEVELOPER SHALL NOTIFY THE VILLAGE ENGINEER WITHIN TWO (2) WORKING DAYS OF THE COMPLETION OF THE CONSTRUCTION STAGES SPECIFIED BELOW:

      1. UPON COMPLETION OF INSTALLATION OF SEDIMENT AND RUNOFF CONTROL MEASURES (INCLUDING PERIMETER CONTROLS AND DIVERSIONS), PRIOR TO PROCEEDING WITH ANY OTHER EARTH DISTURBANCE OR GRADING;
      2. AFTER STRIPPING AND CLEARING;
      3. AFTER ROUGH GRADING;
      4. AFTER FINAL GRADING;
      5. AFTER SEEDING AND LANDSCAPING DEADLINES; AND
      6. AFTER FINAL STABILIZATION AND LANDSCAPING, PRIOR TO REMOVAL OF SEDIMENT CONTROLS.

   b) IF STRIPPING, CLEARING, GRADING AND/OR LANDSCAPING ARE TO BE DONE IN PHASES OR AREAS, THE DEVELOPER SHALL GIVE NOTICE AND REQUEST A FIELD REVIEW AT THE COMPLETION OF EACH OF THE ABOVE WORK STAGES IN EACH PHASE OR AREA. IF A FIELD REVIEW IS NOT MADE, AND NOTIFICATION OF THE RESULTS GIVEN WITHIN FIVE (5) WORKING DAYS AFTER NOTICE IS RECEIVED FROM THE DEVELOPER, THE DEVELOPER MAY CONTINUE WORK AT HIS OWN RISK, WITHOUT PRESUMING ACCEPTANCE BY THE VILLAGE. NOTIFICATION OF THE RESULTS OF THE INSPECTION SHALL BE GIVEN IN WRITING TO THE DEVELOPER.

WATER MAIN CONSTRUCTION

1. ALL WATER MAIN CONSTRUCTION SHALL BE IN ACCORDANCE WITH THE "STANDARD SPECIFICATIONS FOR WATER AND SEWER MAIN CONSTRUCTION IN ILLINOIS", AS AMENDED BY THESE PROVISIONS THERETO, THESE IMPROVEMENT PLANS AND DETAILS, SPECIAL PROVISIONS AND IN ACCORDANCE WITH CODES AND ORDINANCES OF THE VILLAGE OF SUGAR GROVE, ILLINOIS. IN CASE OF CONFLICT WITH VILLAGE CODES, DRAWINGS, AND THESE STANDARD NOTES, THE VILLAGE ENGINEER SHALL BE CONTACTED TO CONFIRM WHICH IS CORRECT.

2. ALL WATER MAIN SHALL BE DUCTILE IRON PIPE CLASS 52 WITH EITHER MECHANICAL OR PUSH-ON JOINTS WITH BRASS WEDGES AND SHALL CONFORM TO ANSI/ AWWA C151/ ANSI A21.51, AWWA C111. PIPE SHALL BE MANUFACTURED IN THE UNITED STATES.

3. ALL FITTINGS SHALL BE COMPACT DUCTILE IRON AND SHALL CONFORM TO ANSI/AWWA C153/421.53–84. FITTINGS SHALL BE U.L. LISTED CLASS 350, TYLER, GRIFFIN OR APPROVED EQUAL. FITTINGS SHALL BE MANUFACTURED IN THE UNITED STATES.

4. ALL PIPE AND FITTINGS SHALL BE CEMENT LINED IN ACCORDANCE WITH ANSI/AWWA C104/421.4.

5. ALL FITTINGS SHALL BE MECHANICAL JOINT AND INSTALLED WITH RETAINER GLANDS UNLESS OTHERWISE SHOWN ON THE DRAWINGS.

6. LONG RADIUS CURVES, EITHER HORIZONTAL OR VERTICAL, MAY BE LAID WITH STANDARD PIPE BY DEFLECTIONS AT THE JOINTS. MAXIMUM DEFLECTIONS AT PIPE JOINTS SHALL NOT EXCEED THAT REQUIRED FOR THE VARIOUS PIPE LENGTHS SHALL BE IN ACCORDANCE WITH ANSI/AWWA C600. WHEN RUBBER GASKETED PIPE IS LAID ON A CURVE, THE PIPE SHALL BE JOINTED IN A STRAIGHT ALIGNMENT AND THEN DEFLECTED TO THE CURVED ALIGNMENT. TRENCHES SHALL BE MADE WIDER ON CURVES FOR THIS PURPOSE.

7. SLEEVES SHALL BE ROCKWELL D.I. COUPLING TYPE 441, TYLER UNION OR EQUAL. SLEEVES SHALL BE PROVIDED AT LOCATIONS SHOWN ON THE PLANS OR AS REQUIRED. THE COST OF SLEEVES IS CONSIDERED AS INCIDENTAL TO THE COST OF THE PROJECT.

8. ALL GATE VALVES SHALL HAVE A NON-RISING STEM, SHALL HAVE A STANDARD OPERATING NUT AND SHALL OPEN IN A COUNTER-CLOCKWISE DIRECTION. GATE VALVES SHALL BE AMERICAN FLOW CONTROL SERIES 2500 DUCTILE IRON RESILIENT WEDGE GATE VALVES IN ACCORDANCE WITH AWWA C-515 STANDARD. ALL GATE VALVES SHALL BE INSTALLED IN PRECAST PCC VALVE VAULTS.

9. ALL VALVE BOXES SHALL BE HEAVY WALL HIGH DENSITY POLYETHYLENE AMERICAN FLOW CONTROL TRENCH ADAPTERS. LIDS TO BE MARKED "WATER". OPEN GRADED (CA-7) LIMESTONE SHALL BE UTILIZED TO BACKFILL AROUND THE OPERATING NUT ON ALL VALVE BOXES TO PREVENT MUD FROM PENETRATING THE VALVE BOXES.

10. ALL HYDRANTS SHALL BE IN ACCORDANCE WITH SECTION FOUR (4) OF AWWA C502–54 STANDARD AND SHALL BE AN AMERICAN FLOW CONTROL/WATEROUS PACER MODEL NO. WB–67–250 (BREAK AWAY STYLE TRAFFIC MODEL) WITH TWO (2) 2½" STEAMER NOZZLE AND TWO (2) 4½" HOSE OUTLETS, OF WHICH THE THREADS CONFORM WITH THE STANDARDS OF THE VILLAGE OF SUGAR GROVE, ILLINOIS. ALL HYDRANTS SHALL HAVE AN AUXILIARY GATE VALVE. HYDRANT INSTALLATIONS SHALL HAVE 5.5' DEPTH OF COVER. FIRE HYDRANTS SHALL BE LOCATED 3 FOOT FROM THE BACK OF CURB AND FACE OF THE PUMPER HYDRANT, OR WHERE THERE IS NO CURB AND GUTTER, THE FACE OF THE PUMPER NOZZLE SHALL BE LOCATED FIVE FEET (5') FROM THE PAVED ROAD EDGE. CENTER LINE OF PUMPER NOZZLE SHALL BE EIGHTEEN INCHES (18") TO TWENTY INCHES (20") ABOVE FINISH GRADE LINE (SIDEWALK TO CURB).

11. ALL FIRE HYDRANTS SHALL BE FACTORY PAINTED. POTABLE WATER FIRE HYDRANTS SHALL BE RED, AND RAW WATER FIRE HYDRANTS SHALL BE GREEN. THE EXACT COLORS SHALL BE APPROVED BY THE VILLAGE ENGINEER. FIRE HYDRANTS SHALL BE FLAGGED.

12. L MECHANICAL JOINT FITTINGS, VALVES AND HYDRANTS SHALL BE RESTRAINED WITH RETAINER GLANDS. RETAINER GLANDS SHALL BE UNI-FLANGE SERIES 1400 WEDGE ACTION RETAINER GLAND OR APPROVED EQUAL.

13. ALL PRESSURE TAPS TO AN EXISTING VILLAGE MAIN SHALL BE MADE WITH AN AMERICAN FLOW CONTROL SERIES 2800 COMPACT DUCTILE IRON MECHANICAL JOINT TAPPING SLEEVE AND AN AMERICAN FLOW CONTROL SERIES 2500 DUCTILE IRON RESILIENT WEDGE GATE VALVE. TAPS SHALL BE CONSTRUCTED IN A FIVE (5) FOOT MINIMUM DIAMETER VALVE VAULT. ALL TAPS SHALL BE PERFORMED BY THE CONTRACTOR AT PAYMENT OF APPLICABLE CONNECTION FEES AND SHALL BE WITNESSED BY THE VILLAGE. THE VILLAGE ENGINEER SHOULD BE NOTIFIED 48 HOURS IN ADVANCE OF ANY TAP.

14. ALL TEES, BENDS, VALVES, AND FIRE HYDRANTS SHALL BE ADEQUATELY SUPPORTED WITH A CONCRETE BLOCK BASE, AND SUPPORTED LATERALLY WITH PRECAST CONCRETE THRUST BLOCKING (NOT POURED-IN-PLACE) AGAINST UNDISTURBED EARTH.

15. ALL WATER MAINS SHALL HAVE A MINIMUM DEPTH OF COVER OF 5.5' FROM THE FINISH GRADE TO THE TOP OF PIPE OR AS NOTED ON PLANS.

16. WHERE FEASIBLE, ALL VERTICAL WATER MAIN ADJUSTMENTS SHALL BE ACCOMPLISHED BY DEFLECTION, NOT BENDS IN THE WATER MAIN.

17. ALL WATER SERVICES SHALL BE MINIMUM ONE (1") INCH DIAMETER TYPE "K" COPPER PIPE WITH COMPRESSION CONNECTIONS. LARGER SERVICES ARE ALLOWED UPON PROPER JUSTIFICATION AND APPROVAL BY VILLAGE ENGINEER. JOINTS WILL BE ALLOWED BETWEEN CURB STOP AND THE CURB STOP. MATERIAL AND INSTALLATION WILL BE IN GENERAL ACCORDANCE WITH AWWA C800. THE UNDERGROUND WATER SERVICE PIPE AND THE BUILDING SEWER SHALL BE NOT LESS THAN TEN FEET (10') APART IN HORIZONTALLY PARALLEL RUNS AND SHALL BE SEPARATED BY UNDISTURBED EARTH.

18. THE BUFFALO BOXES SHALL BE SET IN THE PARKWAY BETWEEN THE BACK OF CURB AND THE SIDEWALK. LONG SERVICES SHALL BE SET AT THE MID-POINT BETWEEN THE BACK OF CURB. SHORT SERVICES SHALL BE SET ONE FOOT OFF OF THE SIDEWALK.

19. THE CONTRACTOR SHALL OBTAIN, ERECT, MAINTAIN AND REMOVE ALL SIGNS, BARRICADES, FLAGMEN AND OTHER CONTROL DEVICES AS MAY BE NECESSARY FOR THE PURPOSE OF REGULATING, WARNING OR GUIDING TRAFFIC. PLACEMENT AND MAINTENANCE OF ALL TRAFFIC CONTROL DEVICES SHALL BE IN ACCORDANCE WITH THE APPLICABLE PARTS OF ARTICLE 107.14 OF THE STANDARD SPECIFICATIONS AND THE ILLINOIS MANUAL ON UNIFORM TRAFFIC CONTROL DEVICES FOR STREETS AND HIGHWAYS. THE CONTRACTOR SHALL FURNISH A TRAFFIC CONTROL PLAN FOR IDOT OR VILLAGE APPROVAL IF REQUIRED.

20. ALL WORK AND MATERIALS SHALL BE IN ACCORDANCE WITH CODE REQUIREMENTS.

21. THE CONTRACTOR SHALL RESTORE ANY AREA DISTURBED TO A CONDITION EQUAL TO OR BETTER THAN ITS ORIGINAL USE, THIS SHALL INCLUDE FINISH GRADING, ESTABLISHMENT OF A VEGETATIVE COVER (SEEDING OR SOD), GENERAL CLEANUP AND PAVEMENT REPLACEMENT.

22. THE CONTRACTOR SHALL BE RESPONSIBLE FOR PROVIDING SAFE AND HEALTHFUL WORKING CONDITIONS THROUGHOUT THE CONSTRUCTION OF THE PROPOSED IMPROVEMENTS.

23. BEFORE ACCEPTANCE BY THE VILLAGE ALL WORK SHALL BE INSPECTED AND APPROVED BY THE VILLAGE OR ITS REPRESENTATIVES.

24. EASEMENTS FOR THE EXISTING UTILITIES, BOTH PUBLIC AND PRIVATE, AND UTILITIES WITHIN PUBLIC RIGHTS-OF-WAY ARE SHOWN ON THE PLANS ACCORDING TO AVAILABLE RECORDS. THE CONTRACTOR SHALL BE RESPONSIBLE FOR DETERMINING THE EXACT LOCATION IN THE FIELD OF THESE UTILITY LINES AND THEIR PROTECTION FROM DAMAGE DUE TO CONSTRUCTION OPERATIONS. IF EXISTING UTILITY LINES OF ANY NATURE ARE ENCOUNTERED WHICH CONFLICT IN LOCATION WITH NEW CONSTRUCTION, THE CONTRACTOR SHALL NOTIFY THE ENGINEER SO THAT THE CONFLICT MAY BE RESOLVED.

25. WATER MAINS AND WATER SERVICE LINES SHALL BE PROTECTED FROM SANITARY SEWERS, STORM SEWERS, COMBINED SEWERS, HOUSE SEWER SERVICE CONNECTIONS AND DRAINS IN ACCORDANCE WITH TITLE 35: ENVIRONMENTAL PROTECTION AGENCY SUBTITLE F: PUBLIC WATER SUPPLIES, CHAPTER II: ENVIRONMENTAL PROTECTION AGENCY, PARTS 651–654 TECHNICAL POLICY STATEMENTS, SECTION 653.119.

26. WHENEVER POSSIBLE, A WATER MAIN MUST BE LAID AT LEAST TEN FEET HORIZONTALLY FROM ANY EXISTING OR PROPOSED DRAIN OR SEWER LINE. WHERE IT IS NOT POSSIBLE TO LAY MAINS SO AS TO WOULD PREVENT A LATERAL SEPARATION OF TEN FEET, A WATER MAIN MAY BE LAID CLOSER THAN TEN FEET TO A STORM OR SANITARY SEWER PROVIDED THAT THE WATER MAIN INVERT IS AT LEAST EIGHTEEN INCHES ABOVE THE TOP OF THE SEWER, AND IS EITHER IN A SEPARATE TRENCH OR IN THE SAME TRENCH ON AN UNDISTURBED EARTH SHELF LOCATED TO ONE SIDE OF THE SEWER. IF IT IS IMPOSSIBLE TO OBTAIN PROPER HORIZONTAL OR VERTICAL SEPARATION AS DESCRIBED ABOVE, THEN THE SEWER MUST ALSO BE CONSTRUCTED OF WATER MAIN TYPE MATERIAL (DUCTILE IRON PIPE WITH SLIP–ON OR MECHANICAL JOINTS, PRESTRESSED REINFORCED CONCRETE PIPE WITH ASTM C–443 JOINTS, ETC.) AND PRESSURE TESTED TO THE MAXIMUM EXPECTED SURCHARGE HEAD TO ASSURE WATER TIGHTNESS BEFORE BACKFILLING.

27. WHENEVER WATER MAINS MUST CROSS HOUSE SEWERS, STORM SEWERS OR SANITARY SEWERS, THE WATER MAIN SHALL BE LAID AT SUCH AN ELEVATION THAT THE INVERT OF THE WATER MAIN IS EIGHTEEN INCHES ABOVE THE CROWN OF THE DRAIN OR SEWER. THIS VERTICAL SEPARATION MUST BE MAINTAINED FOR THAT PORTION OF THE WATER MAIN LOCATED WITHIN TEN FEET HORIZONTALLY OF ANY SEWER OR DRAIN CROSSED. THIS MUST BE MEASURED AS THE NORMAL DISTANCE FROM THE WATER MAIN TO THE DRAIN OR SEWER. IF IT IS IMPOSSIBLE TO OBTAIN THE PROPER VERTICAL SEPARATION AS DESCRIBED ABOVE OR IF IT IS NECESSARY FOR THE WATER MAIN TO PASS UNDER A SEWER OR DRAIN, THEN THE SEWER MUST BE CONSTRUCTED OF WATER MAIN TYPE M

TOPOGRAPHIC MAP

SHEET 1 OF 6

N

NOT TO SCALE

SHEET 6

SHEET 5

SHEET 4

SHEET 3

SHEET 2

PREPARED BY:

CEMCON, Ltd.

Consulting Engineers, Land Surveyors & Planners
2566 South Farnsworth Drive Aurora, Illinois 60502
60502-9675 Ph: 630.862.2100 FAX: 630.862.2199
E-Mail: cadd@cemcon.com Website: www.cemcon.com
PROJECT: KANE COUNTY FILE NAME: TOPO-1-03
DRAWN BY: EEZ/AJB FLD. BK. / PG. NO.: B-15
COMPLETION DATE: 6-16-06 JOB NO.: 456.210
REVISED: 10-08-19/AJB ADDED AREA TO BE MITIGATED
REVISED: 1-03-19/AJB CONVERSION TO NAVD88 AND
SCALE: 1"=400' ADDED WETLAND DELINEATION
PROJECT: KANE COUNTY, ILLINOIS
DIRECTED BY CLIENT CONSULTANT
REVISED: 10-08-19/AJB ADDED WETLAND DELINEATION

NOTES

BOUNDARY INFORMATION BASED ON BOUNDARY SURVEY PERFORMED BY CEMCON, LTD. ON JANUARY 5 2005.

THIS TOPOGRAPHIC MAP HAS BEEN CONVERTED FROM NGVD29 TO NAVD88 AND ADJUSTED TO MATCH PREVIOUSLY OBSERVATIONS ON A RECENT CONTROL POINTS PREVIOUSLY ESTABLISHED AND LOCATED. THE TOPOGRAPHY CONTAINED IN THE PROPERTY ASSOCIATED WITH THIS MAP WERE DONE BY STEREO PHOTOGRAMMETRIC METHODS UTILIZING AERIAL PHOTOGRAPHY FLOWN BY AERIAL SURVEYS, INC. ON MARCH 29, 2005. BASED ON AN AVERAGE ELEVATION OF SAID POINTS ON THE GROUND. THE CONTOUR INTERVAL IS 2 FEET. ALL OTHER TOPOGRAPHIC FEATURES CONTAINED IN THIS MAP WERE VERIFIED UTILIZING CONVENTIONAL FIELD SURVEY METHODS. THE HORIZONTAL AND VERTICAL DATUM USED ARE BASED ON NORTH AMERICAN DATUM OF 1983 (NAD83) AND NORTH AMERICAN VERTICAL DATUM OF 1988 (NAVD88). THE DEVIATION BEING ACCEPTABLE FOR INDUSTRY STANDARDS. THE HORIZONTAL AND VERTICAL CONTROL USED WERE AS FOLLOWS:

NORTH = + 43,637 (NAD27 TO NAD 83)
EAST = + 44,208 (NAD27 TO NAD 83)
ELEVATION = – 0.3128 (NGVD29 TO NAVD 88)

THE UNDERGROUND UTILITIES SHOWN HAVE BEEN LOCATED FROM FIELD SURVEY INFORMATION AND EXISTING RECORDS. THE SURVEYOR'S POSSESSION. THE SURVEYOR MAKES NO GUARANTEE THAT THE UNDERGROUND UTILITIES SHOWN COMPRISE ALL SUCH UTILITIES IN THE AREA, EITHER IN SERVICE OR ABANDONED. THE SURVEYOR FURTHER DOES NOT WARRANT THAT THE UNDERGROUND UTILITIES SHOWN ARE IN THE EXACT LOCATION INDICATED ALTHOUGH HE DOES STATE THAT THE LOCATION IS AS ACCURATE AS SOURCES AVAILABLE. THE INFORMATION AVAILABLE. THE SURVEYOR HAS NOT PHYSICALLY LOCATED THE UNDERGROUND UTILITIES.

BENCHMARKS

ELEVATION REFERENCE MARK

KANE COUNTY BM 2-02A
ROUND TOP ON HYDRANT, 4 FEET EASTERLY CONCRETE HEADWALL LOCATED AT THE NORTHEAST CORNER OF U.S. ROUTE 47 AND ABBEY ROAD.
ELEV.=710.33 NAVD88 (710.64 NGVD29)

PROJECT ELEVATION REFERENCE MARKS

TBM1=RR SPIKE LOCATED ON THE NORTH FACE OF A 3RD UTILITY POLE FROM THE SOUTHWEST CORNER OF OF U.S. ROUTE 47 AND OAKLEAF DRIVE
ELEV.=751.07 NAVD88 (751.38 NGVD29)

TBM2=RR SPIKE LOCATED ON THE WEST FACE OF THE 3RD UTILITY POLE THAT IS EAST OF U.S. ROUTE 47 AND THE 1ST UTILITY POLE IS ON THE SOUTH SIDE OF SEAKEY ROAD.
ELEV.=743.97 NAVD88 (744.28 NGVD29)

TBM3=RR SPIKE LOCATED ON THE WEST FACE OF THE 8TH UTILITY POLE NORTH OF MERRILL ROAD AND BEING ON THE EAST SIDE OF U.S. ROUTE 47.
ELEV.=720.88 NAVD88 (721.19 NGVD29)

TBM4=RR SPIKE LOCATED ON THE WEST FACE OF THE 8TH UTILITY POLE NORTH OF MERRILL ROAD AND BEING ON THE EAST SIDE OF U.S. ROUTE 47.
ELEV.=720.88 NAVD88 (721.19 NGVD29)

PLOT FILE CREATED: 10/8/2019 BY: LESLIE LANDBERG DRAWING PATH: P:\PROJECTS\2005\05-456\210\DWG\SURVEY\TOPO\TOPO-1-03 TO REF AND ASSOCIATES\2019-10-08 TOPO CONVERSION.DWG

TOPOGRAPHIC MAP

LINE/SYMBOL/ABBREVIATION LEGEND

- BOUNDARY LIMITS
- ADJACENT PROPERTY OR R.O.W. LINE
- OVERHEAD WIRES
- UNDERGROUND GAS LINE
- UNDERGROUND STORM LINE
- UNDERGROUND SANITARY LINE
- UNDERGROUND WATER LINE
- UNDERGROUND ELECTRIC LINE
- UNDERGROUND PHONE LINE
- UNDERGROUND FIBER OPTIC LINE
- UNDERGROUND DRAIN TILE
- FENCE
- BRUSH/TREE LINE
- ANTENNA
- BOLLARD
- CABLE TV PEDESTAL
- CATCH BASIN
- DRAIN TILE
- HAND HOLE
- ELECTRIC JUNCTION BOX
- ELECTRIC MANHOLE
- ELECTRIC METER
- ELECTRIC PEDESTAL
- ELECTRIC TRANSFORMER
- FLARED END SECTION
- FIBER OPTIC MARKER POST
- FIBER OPTIC MANHOLE
- FIRE HYDRANT
- GAS CONTROL BOX
- GAS MANHOLE
- GAS METER
- GAS REGULATOR
- GAS VALVE
- GAS MARKER POST
- GAS STAND PIPE
- INLET
- LIGHT STANDARD
- MAILBOX
- CLEANOUT
- SANITARY MANHOLE
- STORM MANHOLE
- SATELLITE DISH
- SEPTIC TANK
- PROPANE TANK
- FUEL TANK
- UTILITY PEDESTAL CLUSTER W/NUMBER SIGN
- TELEPHONE JUNCTION BOX
- TELEPHONE MANHOLE
- TELEPHONE PEDESTAL
- UTILITY POLE
- GUY WIRE
- GUY POLE
- WATER VALVE
- VALVE VAULT
- WELL HEAD
- CONCRETE SURFACE

R.O.W.	RIGHT OF WAY
B-B	BACK-TO-BACK
E-E	EDGE-TO-EDGE
	CONIFEROUS TREE w/TRUNK DIAM.
12"	DECIDUOUS TREE w/TRUNK DIAM.
G=(XXX.X)	EDGE OF GRAVEL ELEVATION
T/W=(XXX.XX)	TOP OF WALL ELEVATION
E/P=(XXX.XX)	EDGE OF PAVEMENT ELEVATION
E/W=(XXX.X)	EDGE OF WATER ELEVATION
T/C=(XXX.XX)	TOP OF CURB ELEVATION
F/F=(XXX.XX)	FINISHED FLOOR ELEVATION
T/F=(XXX.XX)	TOP OF FOUNDATION ELEVATION
(XXX.XX)	HARD SURFACE ELEVATION
XXX.X	GROUND ELEVATION

N

100 50 0 100

SCALE: 1 INCH = 100 FEET

PREPARED BY:
CEMCON, Ltd.
Consulting Engineers, Land Surveyors & Planners
2280 White Oak Circle, Suite 100 Aurora, Illinois
60502-9675 PH. 630.862.2100 FAX. 630.862.2199
E-Mail: cadd@cemcon.com Website: www.cemcon.com

DISC NO.: 456210 FILE NAME: TOPO CONVERTED
DRAWN BY: EEZ/AJB FLD. BK. / PG. NO.: B-15
COMPLETION DATE: 6-18-06 JOB NO.: 456.210
REVISED: 1-12-07\EEZ ADD'L AREA AROUND THE POND
REVISED: 1-03-19\AJB CONVERSION TO NAVD88 AND SPORADIC AREAS UPDATED AS DIRECTED BY CLIENT CONSULTANT

Copyright © 2019 Cemcon, Ltd. All rights reserved.

PLOT FILE CREATED: 1/24/2019 BY: LESLIE LAUNDERS
DRAWING PATH: P:\PROJECTS\MCLEAN\TOPO\PLOTTING\PLOTS\TOPO-01-06-18 TOPO CONVERTED.DWG

TOPOGRAPHIC MAP

N

100 50 0 100
SCALE: 1 INCH = 100 FEET

LINE/SYMBOL/ABBREVIATION LEGEND

- BOUNDARY LIMITS
- ADJOINER PROPERTY OR R.O.W. LINE
- OVERHEAD WIRES
- UNDERGROUND GAS LINE
- UNDERGROUND STORM LINE
- UNDERGROUND SANITARY LINE
- UNDERGROUND WATER LINE
- UNDERGROUND ELECTRIC LINE
- UNDERGROUND PHONE LINE
- UNDERGROUND FIBER OPTIC LINE
- UNDERGROUND DRAIN TILE
- FENCE LINE
- BRUSH/TREE LINE
- ANTENNA
- BOLLARD
- CABLE TV PEDESTAL
- CATCH BASIN
- DRAIN TILE
- HAND HOLE
- ELECTRIC JUNCTION BOX
- ELECTRIC MANHOLE
- ELECTRIC METER
- ELECTRIC PEDESTAL
- ELECTRIC TRANSFORMER
- FLARED END SECTION
- FIBER OPTIC MARKER POST
- FIBER OPTIC MANHOLE
- FIRE HYDRANT
- GAS CONTROL BOX
- GAS MANHOLE
- GAS METER
- GAS VALVE INDICATOR
- GAS VALVE
- GAS MARKER POST
- GAS STAND PIPE
- INLET
- LIGHT STANDARD
- MAILBOX
- CLEANOUT
- SANITARY MANHOLE
- STORM MANHOLE
- SATELLITE DISH
- SEPTIC TANK
- PROPANE TANK
- FUEL TANK
- SIGN
- TELEPHONE JUNCTION BOX
- TELEPHONE MANHOLE
- TELEPHONE PEDESTAL
- UTILITY POLE
- GUY WIRE
- GUY POLE
- UTILITY PEDESTAL CLUSTER W/NUMBER
- WATER VALVE
- VALVE VAULT
- WELL HEAD
- WETLAND DELINEATOR
- CONCRETE SURFACE
- R.O.W. RIGHT OF WAY
- B-B BACK-TO-BACK
- E-E EDGE-TO-EDGE
- CONIFEROUS TREE w/TRUNK DIAM.
- DECIDUOUS TREE w/TRUNK DIAM.
- G=(XXX.X) EDGE OF GRAVEL ELEVATION
- TW=(XXX.X) TOP OF WALL ELEVATION
- E/P=(XXX.X) EDGE OF PAVEMENT ELEVATION
- E/W=(XXX.X) EDGE OF WATER ELEVATION
- T/C=(XXX.X) TOP OF CURB ELEVATION
- F/F=(XXX.X) FINISHED FLOOR ELEVATION
- T/F=(XXX.X) TOP OF FOUNDATION ELEVATION
- (XXX.X) EXISTING ELEVATION
- XXX.X GROUND ELEVATION

PREPARED BY:
CEMCON, Ltd.
Consulting Engineers, Land Surveyors & Planners
3916 State Street, Bay City, Michigan 48706
(989)-893-9575 Ph: 630.862.2100 FAX: 630.862.2199
E-MAIL: cadd@cemcon.com Website: www.cemcon.com

PROJECT: ARGOS / ALBANY TOWNSHIP, IL
DRAWN BY: EEZ/AJB FLD. BK. / PG. NO.: B-15 JOB NO.: 456.210
COMPLETION DATE: 6-15-06 ARGOS PROJECT NO.: 2006-0090
REVISED: 1-03-19/AJB CONVERSION TO NAVD88 AND SURFACE ADJUSTMENT
REVISED: 10-08-19/AJB WETLAND DELINEATION
DIRECTED BY CLIENT CONSULTANT
REVISED: 10-28-19/AJB ADDED WETLAND DELINEATION

PLOT FILE CREATED: 10/8/2019 BY: LESLIE LANDBERG DRAWING PATH: P:\ARGOS\DWG\SURVEY\TOPO\TOWNSHIP\2019-10-08 TO KEY AND ARGOS\2019-10-08 TOPO CHARGED.DWG

Drawing name: K:\CHS_LDEV\168740009_crown_lot182_sugar grove _1\V2 Design\C4D\plansheets\Lot 1\C1.0 EXISTING CONDITIONS & DEMOLITION PLAN.dwg Jul 01, 2025 9:28am by: JoeHonoh
This document, together with the concepts and designs presented herein, as an instrument of service, is intended only for the specific purpose and client for which it was prepared. Reuse of and improper reliance on this document without written authorization and adaptation by Kimley-Horn and Associates, Inc. shall be without liability to Kimley-Horn and Associates, Inc.

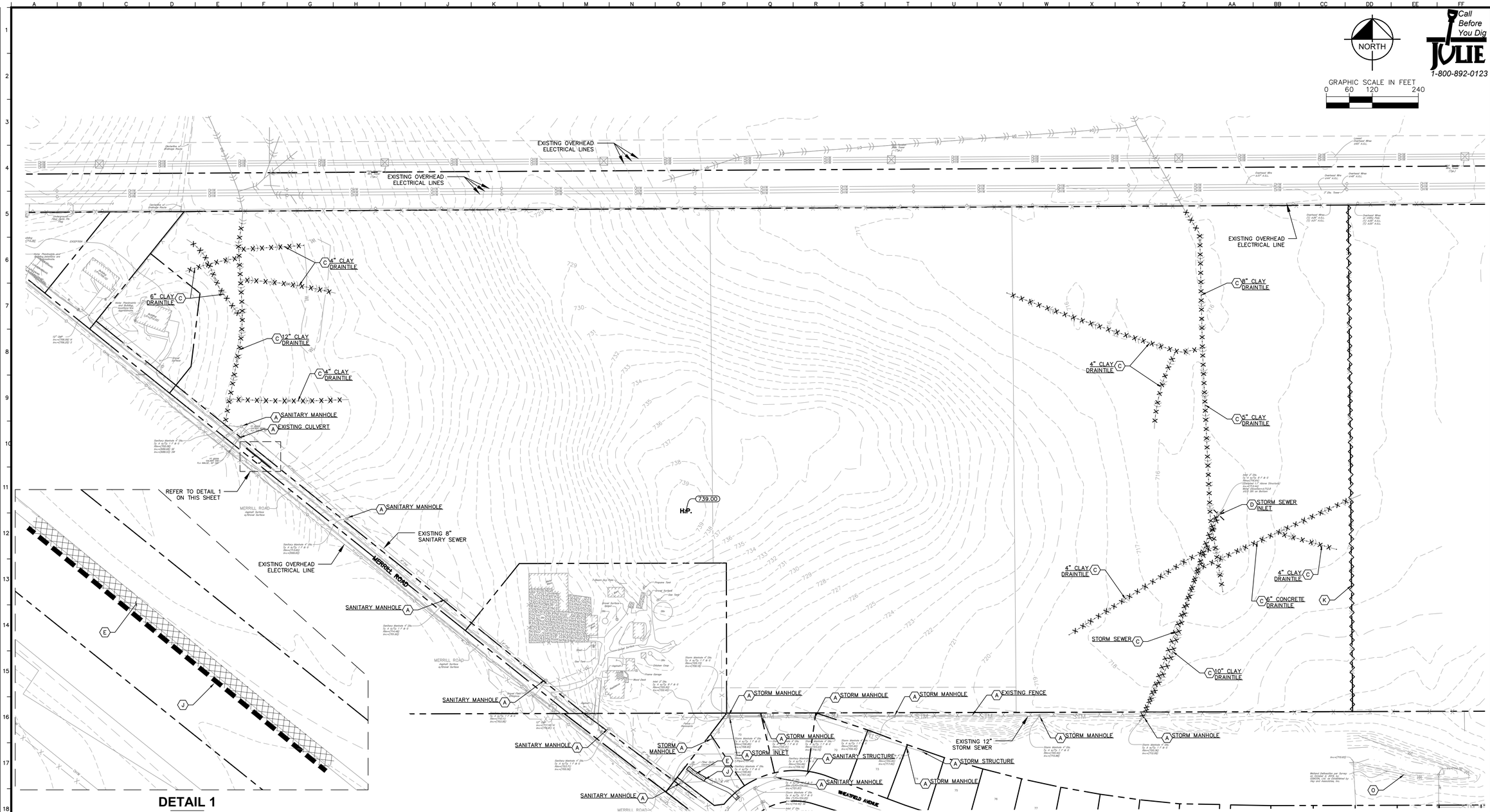

DETAIL 1
1" = 10'

DEMOLITION NOTES

1. CONTRACTOR SHALL BE RESPONSIBLE FOR REMOVAL OF THE EXISTING STRUCTURES, RELATED UTILITIES, PAVING, AND ANY OTHER EXISTING IMPROVEMENTS AS NOTED.
2. CONTRACTOR IS TO REMOVE AND DISPOSE OF ALL DEBRIS, RUBBISH AND OTHER MATERIALS RESULTING FROM PREVIOUS AND CURRENT DEMOLITION OPERATIONS. DISPOSAL WILL BE IN ACCORDANCE WITH ALL LOCAL, STATE AND/OR FEDERAL REGULATIONS GOVERNING SUCH OPERATIONS.
3. THE GENERAL CONTRACTOR SHALL TAKE ALL PRECAUTIONS NECESSARY TO AVOID PROPERTY DAMAGE TO ADJACENT PROPERTIES DURING THE CONSTRUCTION PHASES OF THIS PROJECT. THE CONTRACTOR WILL BE HELD SOLELY RESPONSIBLE FOR ANY DAMAGES TO THE ADJACENT PROPERTIES OCCURRING DURING THE CONSTRUCTION PHASES OF THIS PROJECT. CONTRACTOR SHALL NOT DEMOLISH ANYTHING OUTSIDE THE OWNERS LEASE/PROPERTY LINE UNLESS SPECIFICALLY MENTIONED ON THIS SHEET.
4. THE CONTRACTOR IS SPECIFICALLY CAUTIONED THAT THE LOCATION AND/OR ELEVATION OF EXISTING UTILITIES AS SHOWN ON THESE PLANS IS BASED ON RECORDS OF THE VARIOUS UTILITY COMPANIES, AND WHERE POSSIBLE, MEASUREMENTS TAKEN IN THE FIELD. THE INFORMATION IS NOT TO BE RELIED UPON AS BEING EXACT OR COMPLETE. THE CONTRACTOR MUST CALL THE APPROPRIATE UTILITY COMPANY AT LEAST 72 HOURS BEFORE ANY EXCAVATION TO REQUEST EXACT FIELD LOCATION OF UTILITIES.
5. IF DEMOLITION OR CONSTRUCTION ON SITE WILL INTERFERE WITH THE ADJACENT PROPERTY OWNER'S TRAFFIC FLOW, THE CONTRACTOR SHALL COORDINATE WITH ADJACENT PROPERTY OWNER, TO MINIMIZE THE IMPACT ON TRAFFIC FLOW. TEMPORARY RE-ROUTING OF TRAFFIC IS TO BE ACCOMPLISHED BY USING IDOT APPROVED TRAFFIC BARRICADES, BARRELS, AND/OR CONES. TEMPORARY SIGNAGE AND FLAGMEN MAY BE ALSO NECESSARY.
6. QUANTITIES DEPICTED ON THIS SHEET SHALL SERVE AS A GUIDE ONLY. CONTRACTOR TO VERIFY ALL DEMOLITION QUANTITIES.
7. REFER TO GEOTECHNICAL REPORT PROVIDED BY OTHERS FOR ALL SUBSURFACE INFORMATION.
8. CONTRACTOR SHALL BEGIN CONSTRUCTION OF ANY LIGHT POLE BASES FOR RELOCATED LIGHT FIXTURES AND RELOCATION OF ELECTRICAL SYSTEM AS SOON AS DEMOLITION BEGINS. CONTRACTOR SHALL BE AWARE THAT INTERRUPTION OF POWER TO ANY LIGHT POLES OR SIGNS SHALL NOT EXCEED 24 HOURS.
9. EROSION CONTROL MUST BE ESTABLISHED PRIOR TO ANY WORK ON SITE INCLUDING DEMOLITION.
10. THE EXTENT OF SITE DEMOLITION WORK IS AS SHOWN ON THE CONTRACT DOCUMENTS AND AS SPECIFIED HEREIN.
11. CONTRACTOR MUST RECEIVE APPROVAL FROM CIVIL ENGINEER AND GEOTECHNICAL ENGINEER FOR THE MATERIAL TYPE AND USE IF CONTRACTOR DESIRES TO REUSE DEMOLISHED SITE PAVEMENT AS STRUCTURAL FILL.
12. EXISTING UTILITIES, WHICH DO NOT SERVICE STRUCTURES BEING DEMOLISHED, ARE TO BE KEPT IN SERVICE AND PROTECTED AGAINST DAMAGE DURING DEMOLITION OPERATIONS. CONTRACTOR SHALL ARRANGE FOR SHUT-OFF OF UTILITIES SERVING STRUCTURES TO BE DEMOLISHED. CONTRACTOR IS RESPONSIBLE FOR TURNING OFF, DISCONNECTING, AND SEALING INDICATED UTILITIES BEFORE STARTING DEMOLITION OPERATIONS. EXISTING UTILITIES TO BE ABANDONED ARE TO BE CAPPED AT BOTH ENDS AND FILLED WITH FA-1 OR APPROVED EQUAL. ALL UNDERGROUND UTILITIES TO BE REMOVED ARE TO BE BACKFILLED WITH ENGINEERED FILL OR SELECT EXCAVATED MATERIAL AS APPROVED BY THE GEOTECHNICAL ENGINEER, TO 95% OF MODIFIED PROCTOR DENSITY WITHIN PAVED AREAS AND TO 90% OF MODIFIED PROCTOR DENSITY FOR GREEN SPACE AREAS, IN ACCORDANCE WITH THE EARTHWORK SPECIFICATIONS. ALL PRIVATE UTILITIES (ELECTRIC, CABLE, TELEPHONE, FIBER OPTIC, GAS) SHALL BE REMOVED AND RELOCATED PER THE UTILITY OWNER AND THE LOCAL MUNICIPALITY'S REQUIREMENTS.
13. UNDERGROUND UTILITIES SHOWN ARE BASED ON ATLASES AND AVAILABLE INFORMATION PRESENTED AT THE TIME OF SURVEY. CONTRACTOR SHOULD CALL 'JULIE' (1-800-892-0123) TO COORDINATE FIELD LOCATIONS OF EXISTING UNDERGROUND UTILITIES BEFORE ORDERING MATERIALS OR COMMENCING CONSTRUCTION. NOTIFY ENGINEER OF ANY DISCREPANCIES IMMEDIATELY. CONTRACTOR SHALL LOCATE AND PROTECT EXISTING UNDERGROUND AND OVERHEAD UTILITIES DURING CONSTRUCTION. UTILITY PROTECTION SHALL BE COORDINATED WITH THE RESPECTIVE UTILITY OWNER AND AS DIRECTED BY THE GOVERNING MUNICIPALITY. DAMAGED CABLES/CONDUITS SHALL BE REPLACED IMMEDIATELY. ALL EXISTING STRUCTURES TO REMAIN SHALL BE PROTECTED THROUGHOUT THE CONSTRUCTION PROCESS. ALL DAMAGED STRUCTURES SHALL BE REPLACED IN-KIND AND THEIR REPLACEMENT COST SHALL BE CONSIDERED INCIDENTAL TO THE CONTRACT. PROPER NOTIFICATION TO THE OWNERS OF THE EXISTING UTILITIES SHALL BE MADE AT LEAST 48 HOURS BEFORE CONSTRUCTION COMMENCES.
14. USE WATER SPRINKLING, TEMPORARY ENCLOSURES, AND OTHER SUITABLE METHODS TO LIMIT DUST AND DIRT RISING AND SCATTERING IN THE AIR TO THE LOWEST LEVEL. COMPLY WITH ALL GOVERNING REGULATIONS PERTAINING TO ENVIRONMENTAL PROTECTION. SEE EROSION CONTROL SHEETS FOR FURTHER EROSION CONTROL REQUIREMENTS.
15. COMPLETELY FILL BELOW-GRADE AREAS AND VOIDS RESULTING FROM DEMOLITION OF STRUCTURES TO THE FINAL LINES AND GRADES SHOWN ON THE CONTRACT DOCUMENTS. BACKFILL MATERIAL SHALL BE IDOT APPROVED CRUSHED LIMESTONE (CA-6) OR APPROVED EQUAL. USE SATISFACTORY SOIL MATERIALS CONSISTING OF STONE, GRAVEL AND SAND, FREE FROM DEBRIS, TRASH, FROZEN MATERIALS, ROOTS AND OTHER ORGANIC MATTER. PRIOR TO PLACEMENT OF FILL MATERIALS, ENSURE THAT AREAS TO BE FILLED ARE FREE OF STANDING WATER, FROST, FROZEN MATERIAL, TRASH AND DEBRIS. PLACE FILL MATERIALS IN HORIZONTAL LAYERS NOT EXCEEDING 9" IN LOOSE DEPTH. COMPACT EACH LAYER AT OPTIMUM MOISTURE CONTENT OF FILL MATERIAL TO 95% OF MODIFIED PROCTOR DENSITY UNLESS SUBSEQUENT EXCAVATION FOR NEW WORK IS REQUIRED.

DEMOLITION LEGEND

- (A) ITEM TO REMAIN, PROTECT DURING CONSTRUCTION
- (B) CURB REMOVAL
- (C) UTILITY REMOVAL
- (D) ITEM TO BE REMOVED
- (E) FULL-DEPTH ASPHALT PAVEMENT REMOVAL
- (F) CONCRETE REMOVAL
- (G) BUILDING REMOVAL
- (H) ASPHALT 1.5" MILL
- (I) REMOVE & REPLACE IN-KIND
- (J) SAWCUT LINE
- (K) FENCE REMOVAL
- (L) ABANDON UTILITY IN PLACE
- (M) TREE PROTECTION FENCING
- (N) EXISTING DRAINTILE
- (O) EXISTING WETLAND

WARNING: CONTRACTOR TO VERIFY PRESENCE AND EXACT LOCATION OF ALL UTILITIES PRIOR TO CONSTRUCTION.

NO.	REVISIONS	DATE	BY
1	PER VILLAGE COMMENT	07/01/25	JRH
2	PER VILLAGE COMMENT	05/30/25	JRH
3	PER VILLAGE COMMENT	04/21/25	JRH

Kimley»Horn
© 2025 KIMLEY-HORN AND ASSOCIATES, INC.
570 LAKE COOK ROAD, SUITE 200
DEERFIELD, IL 60015
PHONE: 847-572-4604
WWW.KIMLEY-HORN.COM

SCALE: AS NOTED
DESIGNED BY: JRH
DRAWN BY: SFH
CHECKED BY: EJT

SUGAR GROVE, LLC

EXISTING CONDITIONS & DEMOLITION PLAN

THE GROVE - AREA 1 (SINGLE FAMILY)
SUGAR GROVE, IL 60554

ORIGINAL ISSUE: 1/31/2025
KHA PROJECT NO. 168740009
SHEET NUMBER
C1.0

Drawing name: K:\CHS_LDEV\168740009_crown_lots1&2_sugar grove_...\V2 Design\CAD\plansheets\Lot 1\C3.0 GRADING & DRAINAGE PLAN.dwg C3.0 Jul 01, 2025 - 9:29am by: Joe.Hannah
This document, together with the concepts and designs presented herein, as an instrument of service, is intended only for the specific purpose and client for which it was prepared. Reuse of and improper reliance on this document without written authorization and adaptation by Kimley-Horn and Associates, Inc. shall be without liability to Kimley-Horn and Associates, Inc.

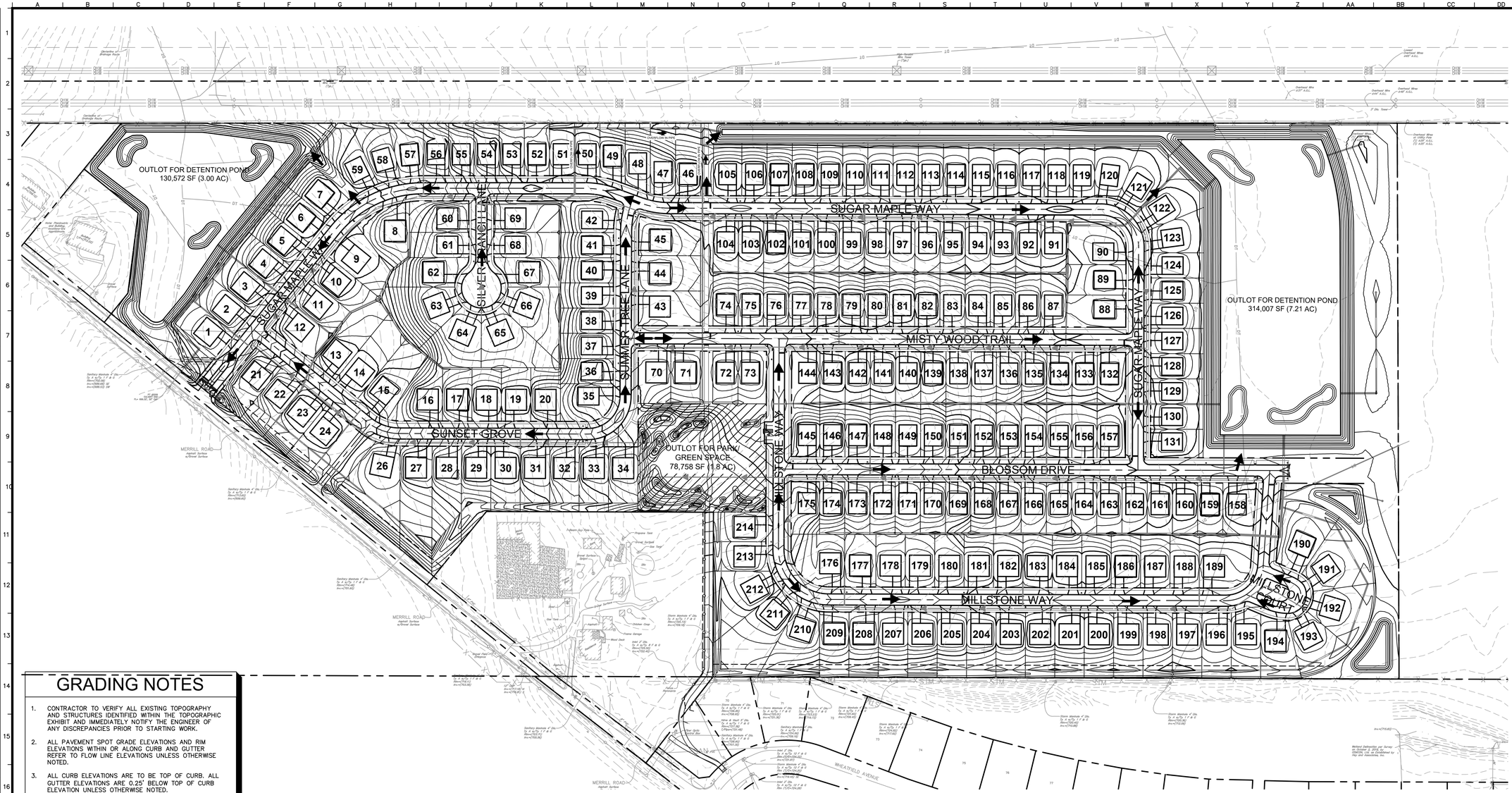

Call Before You Dig
JULIE
1-800-892-0123

NORTH

GRAPHIC SCALE IN FEET
0 60 120 240

NO.	REVISIONS	DATE	BY
1	PER VILLAGE COMMENT	07/01/25	JRH
2	PER VILLAGE COMMENT	05/30/25	JRH
3	PER VILLAGE COMMENT	04/21/25	JRH

Kimley»Horn
© 2025 KIMLEY-HORN AND ASSOCIATES, INC.
570 LAKE COOK ROAD, SUITE 200
DEERFIELD, IL 60015
PHONE: 847-572-0604
WWW.KIMLEY-HORN.COM

SCALE: AS NOTED
DESIGNED BY: JRH
DRAWN BY: SFH
CHECKED BY: EJT

GRADING NOTES

1. CONTRACTOR TO VERIFY ALL EXISTING TOPOGRAPHY AND STRUCTURES IDENTIFIED WITHIN THE TOPOGRAPHIC EXHIBIT AND IMMEDIATELY NOTIFY THE ENGINEER OF ANY DISCREPANCIES PRIOR TO STARTING WORK.
2. ALL PAVEMENT SPOT GRADE ELEVATIONS AND RIM ELEVATIONS WITHIN OR ALONG CURB AND GUTTER REFER TO FLOW LINE ELEVATIONS UNLESS OTHERWISE NOTED.
3. ALL CURB ELEVATIONS ARE TO BE TOP OF CURB. ALL GUTTER ELEVATIONS ARE 0.25' BELOW TOP OF CURB ELEVATION UNLESS OTHERWISE NOTED.
4. ALL ELEVATIONS SHOWN DEPICT FINISHED GRADE UNLESS OTHERWISE NOTED. GENERAL CONTRACTOR TO COORDINATE WITH EXCAVATION, LANDSCAPE AND PAVING SUBCONTRACTORS REGARDING TOPSOIL THICKNESS FOR LANDSCAPE AREAS AND PAVEMENT SECTION THICKNESS FOR PAVED AREAS TO PROPERLY ENSURE ADEQUATE CUT TO ESTABLISH SUBGRADE ELEVATIONS.
5. NO EARTHEN SLOPE SHALL BE GREATER THAN 4:1, EXCEPT FOR WITHIN THE DETENTION BASIN OR FOR LANDSCAPE SCREENING BERMS.
6. MINIMUM SLOPE SHALL BE 2% ON ALL PRIVATE LOTS.
7. MAXIMUM RUNNING SLOPE SHALL NOT EXCEED 5% AND CROSS SLOPE SHALL NOT EXCEED 2% ON ALL SIDEWALKS AND ACCESSIBLE ROUTES.
8. CONTRACTOR TO MATCH EXISTING ELEVATIONS AT THE PROPERTY LIMITS, UNLESS OTHERWISE NOTED AS GRADING LIMITS. CONTRACTOR TO NOTIFY ENGINEER OF ANY DISCREPANCIES WITH FIELD CONDITIONS PRIOR TO GRADING.
9. WINDOW WELLS ARE NOT ALLOWED ALONG SIDE YARD OVERLAND FLOOD ROUTES.
10. ALL DISTURBED AREAS SHALL BE RESTORED WITH MINIMUM 6-INCHES OF TOPSOIL AND SEEDED, UNLESS OTHERWISE NOTED.
11. SUMP PUMP CONNECTIONS TO THE REAR YARD STORM SEWER ARE REQUIRED FOR ALL LOTS.
12. DRIVEWAY SLOPES FROM RIGHT-OF-WAY SHALL BE A MINIMUM OF 2% AND A MAXIMUM OF 8%. FINAL HOUSE LOCATION TO BE SET BACK UP TO 5' FROM BUILDING SETBACK LINE IF REQUIRED TO MEET MAXIMUM DRIVEWAY SLOPE.
13. ALL DRAIN TILE ENCOUNTERED DURING MASS GRADING / UTILITY WORK MUST BE CONNECTED TO THE PROPOSED STORM SEWER SYSTEM. A RECORD MUST BE KEPT, OF ANY DRAIN TILE ENCOUNTERED, TO BE INCLUDED IN RECORD DRAWINGS.
14. DO NOT INTERRUPT DRAINAGE FROM OFF-SITE DURING CONSTRUCTION OPERATIONS. PROVIDE TEMPORARY DRAINAGE DITCHES WHERE REQUIRED.
15. GRADING INDICATED MAY NEED TO BE ADJUSTED BASED ON FIELD CONDITIONS. CONTRACTOR SHALL NOTIFY ENGINEER OF ANY DISCREPANCIES WITH FIELD CONDITIONS PRIOR TO GRADING.

GRADING LEGEND

HP =	HIGH POINT	ME =	MATCH ELEVATION
LP =	LOW POINT	LO =	LOOKOUT
FL =	FLOW LINE	WO =	WALKOUT
TC =	TOP OF CURB	R =	RIM ELEVATION
GAR/F =	GARAGE FLOOR	TW =	TOP OF WALL
TF =	TOP OF FOUNDATION	BW =	BOTTOM OF WALL
T/B =	TOP OF BERM	EW =	END OF WALL
		FG =	FINISHED GRADE

- XXX — PROPOSED CONTOUR
- XXX — EXISTING CONTOUR
- RIDGE — RIDGE LINE
- X.XX% — SLOPE AND FLOW DIRECTION
- 100-YEAR OVERLAND OVERFLOW ROUTE
- DETENTION BASIN 100-YEAR EMERGENCY OVERLAND OVERFLOW ROUTE
- PROPOSED SWALE
- RIP RAP (SEE DETAILS)
- LIMITS OF GRADING
- EASEMENT LINE
- BUILDING SETBACK LINE
- GRADING BLOWUP DETAIL
- DETECTABLE WARNING SURFACE
- PROPOSED RETAINING WALL
- OVERLAND FLOOD ROUTE CROSS SECTION

TYPICAL LOT / UNIT GRADING

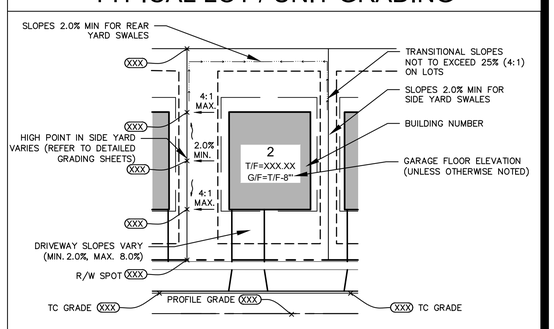

*NOTE: SLOPE BETWEEN TWO POINTS MARKED ON GRADING PLAN SHOULD BE UNIFORM. THERE SHOULD BE NO CHANGE IN SLOPE OR REVERSAL OF SLOPE BETWEEN MARKED POINTS ON THE GRADING PLAN.

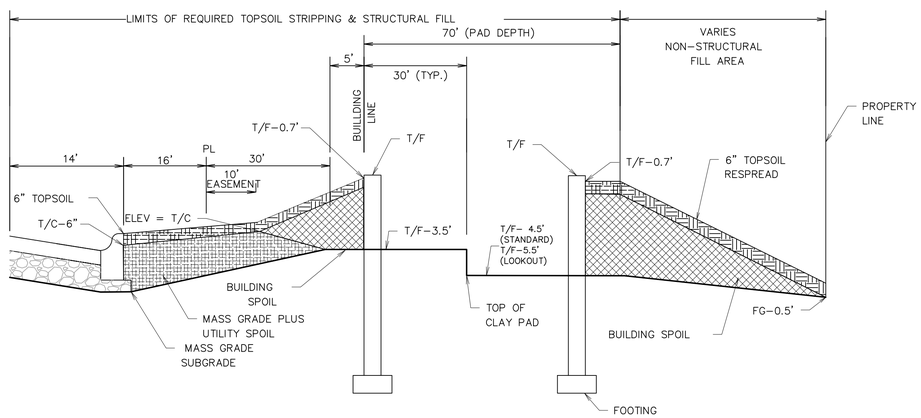

STANDARD BASEMENT MASS-GRADING DETAIL
N.T.S.

THE GROVE - AREA 1 (SINGLE FAMILY)
SUGAR GROVE, IL 60554

SUGAR GROVE, LLC

OVERALL GRADING & DRAINAGE PLAN

ORIGINAL ISSUE: 1/31/2025
KHA PROJECT NO. 168740009
SHEET NUMBER C3.0

DETENTION BASIN
BOTTOM = 700.00
NWL = 700.34
HWL = 702.59
TOP = 704.3

PUBLIC ACT 86-616 CASE I SETBACK CALCULATION

SETBACK = 10'+1.5(POND DEPTH)
POND DEPTH = 702.61-700.00 = 2.61'

SETBACK = 10'+1.5(2.61') = 13.92'

SEE PUBLIC ACT 86-616 SETBACK CALCS

BASIN OVERFLOW WEIR STRUCTURE SEE THIS SHEET FOR DETAIL

MATCHLINE - SEE SHEET C3.4

MATCHLINE - SEE SHEET C3.2

Sanitary Manhole 4' Dia.
Ty. A w/Ty. 1 F & G
Rim=(702.08)
Inv.=(689.68) SE
Inv.=(688.53) SW

PT #2006
CULVERT END
FL= 699.32', 30" CM

Gravel Surface

Building (712.22)

MERRILL ROAD

SUGAR MAPLE WAY

SILVER BRANCH LANE

GRADING NOTES

1. REFER TO SHEET C3.0 FOR ALL GRADING AND DRAINAGE NOTES AND SYMBOL LEGEND.
2. CURB INLET RIM ELEVATION LABELS ARE REFERENCING THE GUTTER FLOW LINE ELEVATION.

GRADING LEGEND

HP =	HIGH POINT	LO =	LOOKOUT
LP =	LOW POINT	WO =	WALKOUT
FL =	FLOW LINE	R =	RIM ELEVATION
TC =	TOP OF CURB	TW =	TOP OF WALL
GAR/F =	GARAGE FLOOR	BW =	BOTTOM OF WALL
TF =	TOP OF FOUNDATION	EW =	END OF WALL
T/B =	TOP OF BERM	FG =	FINISHED GRADE
ME =	MATCH ELEVATION	DS =	DROP SIDING

- XXX — PROPOSED CONTOUR
- XXX — EXISTING CONTOUR
- RIDGE — RIDGE LINE
- X.XX% — SLOPE AND FLOW DIRECTION
- 100-YEAR OVERLAND OVERFLOW ROUTE
- DETENTION BASIN 100-YEAR EMERGENCY OVERLAND OVERFLOW ROUTE
- PROPOSED SWALE
- RIP RAP (SEE DETAILS)
- LIMITS OF GRADING
- EASEMENT LINE
- BUILDING SETBACK LINE
- GRADING BLOWUP DETAIL
- DETECTABLE WARNING SURFACE
- PROPOSED RETAINING WALL
- OVERLAND FLOOD ROUTE CROSS SECTION

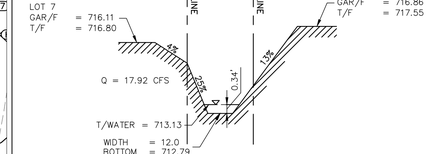

CHANNEL OVERLAND FLOOD ROUTE DETAIL A-A
N.T.S.

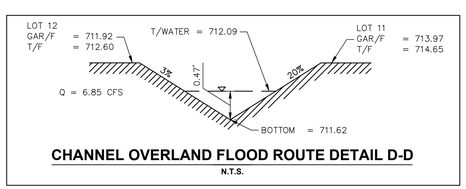

CHANNEL OVERLAND FLOOD ROUTE DETAIL D-D
N.T.S.

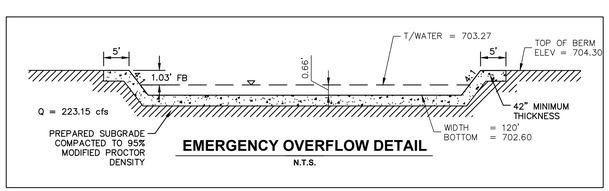

EMERGENCY OVERFLOW DETAIL
N.T.S.

OVERFLOW STRUCTURE NOTES

1. STRUCTURE TO BE CONSTRUCTED OF REINFORCED CONCRETE, IDOT CLASS SI (6.1 BAG MIX) MIN 3500 PSI AT 14 DAYS, WITH 5% TO 7% AIR ENTRAINMENT. (NO FLY ASH ALLOWED)
2. SMOOTH FINISH -1" CHAMFER ON ALL EPOSED EDGES
3. PROVIDE MIN #4 REBARS IN FOOTING AND WEIR, 12" O.C., EACH WAY
4. BACKFILL MATERIAL TO BE INORGANIC COHESIVE SOIL, COMPACTED IN MAXIMUM 12" (LOOSE) LIFTS TO AT LEAST 90% MODIFIED PROCTOR DENSITY (ASTM D-1557)
5. EROSION CONTROL MATERIAL TO BE PROVIDED IN FRONT AND REAR OF WEIR OPENING.
6. CONTRACTOR TO NOT EXCEED SPECIFIED DETENTION POND ELEVATIONS UNTIL STORM WATER SYSTEM IS FULLY FUNCTIONAL FOR THE MASS GRADE CONDITION.

KEY MAP

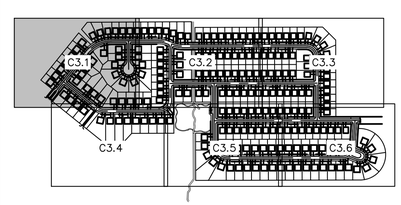

NORTH

GRAPHIC SCALE IN FEET
0 20 40 80

Call Before You Dig
JULIE
1-800-892-0123

NO.	REVISIONS	DATE	BY
1	PER VILLAGE COMMENT	07/01/25	JRH
2	PER VILLAGE COMMENT	05/30/25	JRH
3	PER VILLAGE COMMENT	04/21/25	JRH

Kimley»Horn

© 2025 KIMLEY-HORN AND ASSOCIATES, INC.
570 LAKE COOK ROAD, SUITE 200
DEERFIELD, IL 60015
PHONE: 847-520-9200
WWW.KIMLEY-HORN.COM

SCALE: AS NOTED
DESIGNED BY: JRH
DRAWN BY: SFH
CHECKED BY: EJT

SUGAR GROVE, LLC

DETAILED GRADING & DRAINAGE PLAN

THE GROVE - AREA 1
(SINGLE FAMILY)
SUGAR GROVE, IL 60554

ORIGINAL ISSUE:
1/31/2025
KHA PROJECT NO.
168740009
SHEET NUMBER
C3.1

Drawing name: K:\CHS_LDEV\168740009_crown_lot162_sugar grove _3\2 Design\CAD\plansheets\Lot 1\C3.1 DETAILED GRADING & DRAINAGE PLAN.dwg Jul 01, 2025 9:30am by Joe.Hannah
This document, together with the concepts and designs presented herein, as an instrument of service, is intended only for the specific purpose and client for which it was prepared. Reuse of and improper reliance on this document without written authorization and adaptation by Kimley-Horn and Associates, Inc. shall be without liability to Kimley-Horn and Associates, Inc.

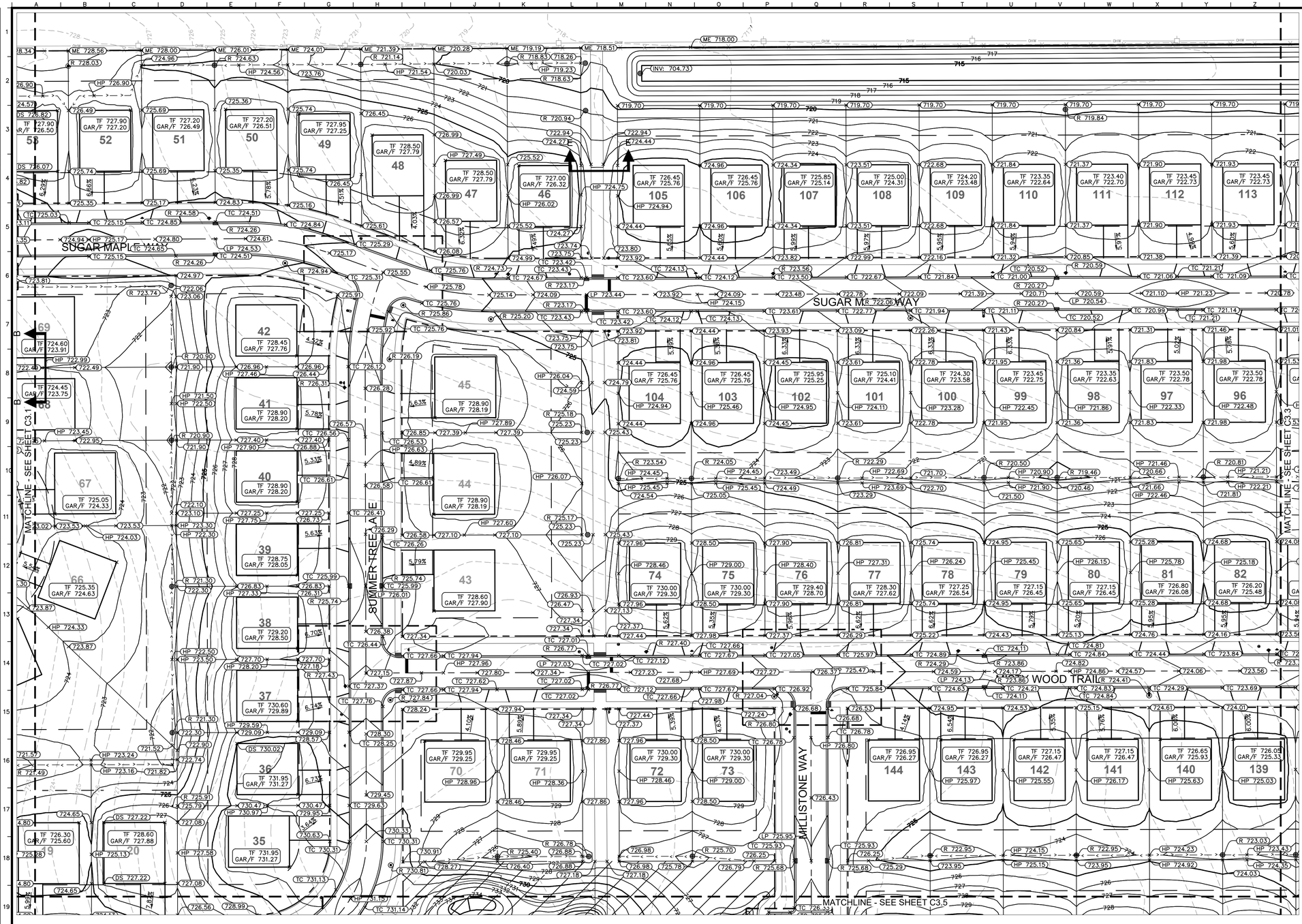

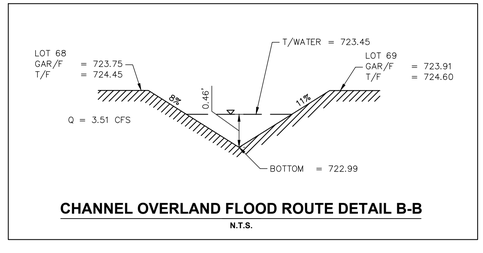

CHANNEL OVERLAND FLOOD ROUTE DETAIL B-B
N.T.S.

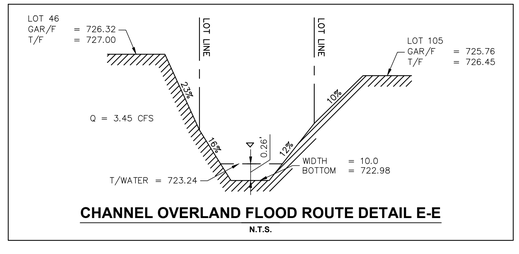

CHANNEL OVERLAND FLOOD ROUTE DETAIL E-E
N.T.S.

KEY MAP

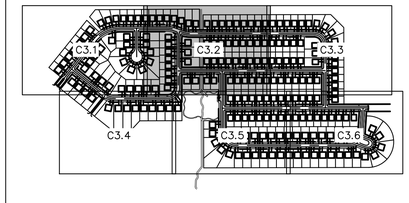

NORTH

GRAPHIC SCALE IN FEET
0 20 40 80

Call Before You Dig
JULIE
1-800-892-0123

GRADING NOTES

1. REFER TO SHEET C3.0 FOR ALL GRADING AND DRAINAGE NOTES AND SYMBOL LEGEND.
2. CURB INLET RIM ELEVATION LABELS ARE REFERENCING THE GUTTER FLOW LINE ELEVATION.

GRADING LEGEND

HP =	HIGH POINT	LO =	LOOKOUT
LP =	LOW POINT	WO =	WALKOUT
FL =	FLOW LINE	R =	RIM ELEVATION
TC =	TOP OF CURB	TW =	TOP OF WALL
GAR/F =	GARAGE FLOOR	BW =	BOTTOM OF WALL
TF =	TOP OF FOUNDATION	EW =	END OF WALL
T/B =	TOP OF BERM	FG =	FINISHED GRADE
ME =	MATCH ELEVATION	DS =	DROP SIDING

- XXX — PROPOSED CONTOUR
- XXX — EXISTING CONTOUR
- RIDGE — RIDGE LINE
- X.XX% — SLOPE AND FLOW DIRECTION
- 100-YEAR OVERLAND OVERFLOW ROUTE
- DETENTION BASIN 100-YEAR EMERGENCY OVERLAND OVERFLOW ROUTE
- PROPOSED SWALE
- RIP RAP (SEE DETAILS)
- LIMITS OF GRADING
- EASEMENT LINE
- BUILDING SETBACK LINE
- GRADING BLOWUP DETAIL
- DETECTABLE WARNING SURFACE
- PROPOSED RETAINING WALL
- OVERLAND FLOOD ROUTE CROSS SECTION

NO.	REVISIONS	DATE	BY
1	PER VILLAGE COMMENT	07/01/25	JRH
2	PER VILLAGE COMMENT	05/30/25	JRH
3	PER VILLAGE COMMENT	04/21/25	JRH

Kimley»Horn

© 2025 KIMLEY-HORN AND ASSOCIATES, INC.
570 LAKE COOK ROAD, SUITE 200
DEERFIELD, IL 60015
PHONE: 847-520-9200
WWW.KIMLEY-HORN.COM

SCALE: AS NOTED
DESIGNED BY: JRH
DRAWN BY: SPH
CHECKED BY: EJT

SUGAR GROVE, LLC

DETAILED GRADING & DRAINAGE PLAN

THE GROVE - AREA 1
(SINGLE FAMILY)
SUGAR GROVE, IL 60554

ORIGINAL ISSUE:
1/31/2025

KHA PROJECT NO.
168740009

SHEET NUMBER
C3.2

Improper reliance on this document without written authorization and adaptation by Kimley-Horn and Associates, Inc. shall be without liability to Kimley-Horn and Associates, Inc.
Drawing name: K:\CHS_IDE\V\168740009_crown_lots1&2_sugar grove__il\2 Design\CAD\plansheets\Lot 1\C3.1 DETAILED GRADING & DRAINAGE PLAN.dwg C3.2 Jul 01, 2025 9:31am by: Joe Hannon
This document, together with the concepts and designs presented herein, as an instrument of service, is intended only for the specific purpose and client for which it was prepared. Reuse of and improper reliance

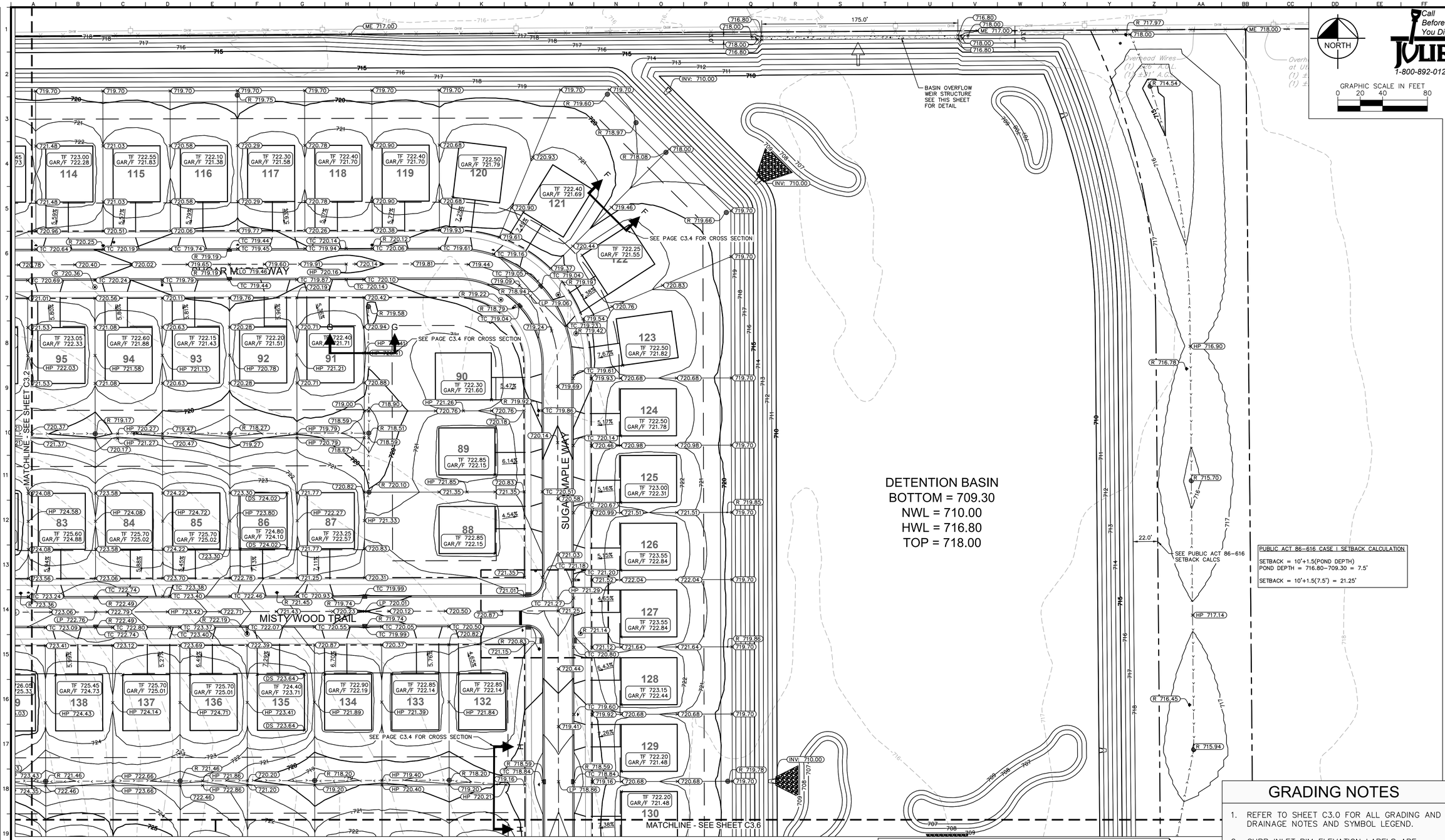

GRADING LEGEND

HP = HIGH POINT		LO = LOOKOUT	
LP = LOW POINT		WO = WALKOUT	
FL = FLOW LINE		R = RIM ELEVATION	
TC = TOP OF CURB		TW = TOP OF WALL	
GAR/F = GARAGE FLOOR		BW = BOTTOM OF WALL	
TF = TOP OF FOUNDATION		EW = END OF WALL	
T/B = TOP OF BERM		FG = FINISHED GRADE	
ME = MATCH ELEVATION		DS = DROP SIDING	

- XXX — PROPOSED CONTOUR
- XXX — EXISTING CONTOUR
- RIDGE — RIDGE LINE
- X.XX% — SLOPE AND FLOW DIRECTION
- 100-YEAR OVERLAND OVERFLOW ROUTE
- DETENTION BASIN 100-YEAR EMERGENCY OVERLAND OVERFLOW ROUTE
- PROPOSED SWALE
- RIP RAP (SEE DETAILS)
- LIMITS OF GRADING
- EASEMENT LINE
- BUILDING SETBACK LINE
- GRADING BLOWUP DETAIL
- DETECTABLE WARNING SURFACE
- PROPOSED RETAINING WALL
- OVERLAND FLOOD ROUTE CROSS SECTION

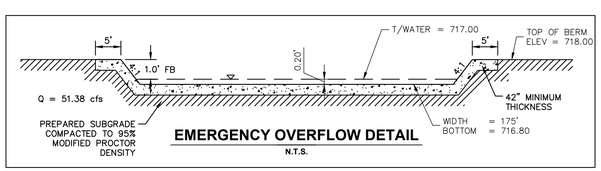

EMERGENCY OVERFLOW DETAIL
N.T.S.

OVERFLOW STRUCTURE NOTES

1. STRUCTURE TO BE CONSTRUCTED OF REINFORCED CONCRETE, IDOT CLASS SI (6.1 BAG MIX) MIN 3500 PSI AT 14 DAYS, WITH 5% TO 7% AIR ENTRAINMENT. (NO FLY ASH ALLOWED)
2. SMOOTH FINISH –1" CHAMFER ON ALL EPOSED EDGES
3. PROVIDE MIN #4 REBARS IN FOOTING AND WEIR, 12" O.C., EACH WAY
4. BACKFILL MATERIAL TO BE INORGANIC COHESIVE SOIL, COMPACTED IN MAXIMUM 12" (LOOSE) LIFTS TO AT LEAST 90% MODIFIED PROCTOR DENSITY (ASTM D–1557)
5. EROSION CONTROL MATERIAL TO BE PROVIDED IN FRONT AND REAR OF WEIR OPENING.
6. CONTRACTOR TO NOT EXCEED SPECIFIED DETENTION POND ELEVATIONS UNTIL STORM WATER SYSTEM IS FULLY FUNCTIONAL FOR THE MASS GRADE CONDITION.

GRADING NOTES

1. REFER TO SHEET C3.0 FOR ALL GRADING AND DRAINAGE NOTES AND SYMBOL LEGEND.
2. CURB INLET RIM ELEVATION LABELS ARE REFERENCING THE GUTTER FLOW LINE ELEVATION.

KEY MAP

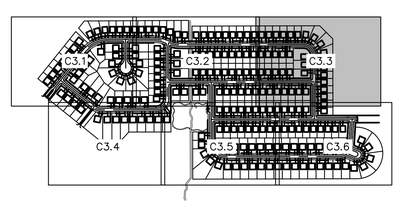

Call Before You Dig JULIE 1-800-892-0123

NO.	REVISIONS	DATE	BY
1	PER VILLAGE COMMENT	07/01/25	JRH
2	PER VILLAGE COMMENT	05/30/25	JRH
3	PER VILLAGE COMMENT	04/21/25	JRH

Kimley»Horn
© 2025 KIMLEY-HORN AND ASSOCIATES, INC.
570 LAKE COOK ROAD, SUITE 200
DEERFIELD, IL 60015
PHONE: 847-520-9504
WWW.KIMLEY-HORN.COM

SCALE: AS NOTED
DESIGNED BY: JRH
DRAWN BY: SFH
CHECKED BY: EJT

SUGAR GROVE, LLC

DETAILED GRADING & DRAINAGE PLAN

THE GROVE - AREA 1 (SINGLE FAMILY)
SUGAR GROVE, IL 60554

ORIGINAL ISSUE: 1/31/2025
KHA PROJECT NO. 168740009
SHEET NUMBER C3.3

Drawing name: K:\CHS_LDEV\168740009_crown_lots1&2_sugar grove _JV2 Design\CAD\plansheets\Lot 1\C3.1 DETAILED GRADING & DRAINAGE PLAN.dwg C3.3 Jul 01, 2025 9:31am by: joe.hannah
This document, together with the concepts and designs presented herein, as an instrument of service, is intended only for the specific purpose and client for which it was prepared. Reuse of and improper reliance on this document without written authorization and adaptation by Kimley-Horn and Associates, Inc. shall be without liability to Kimley-Horn and Associates, Inc.

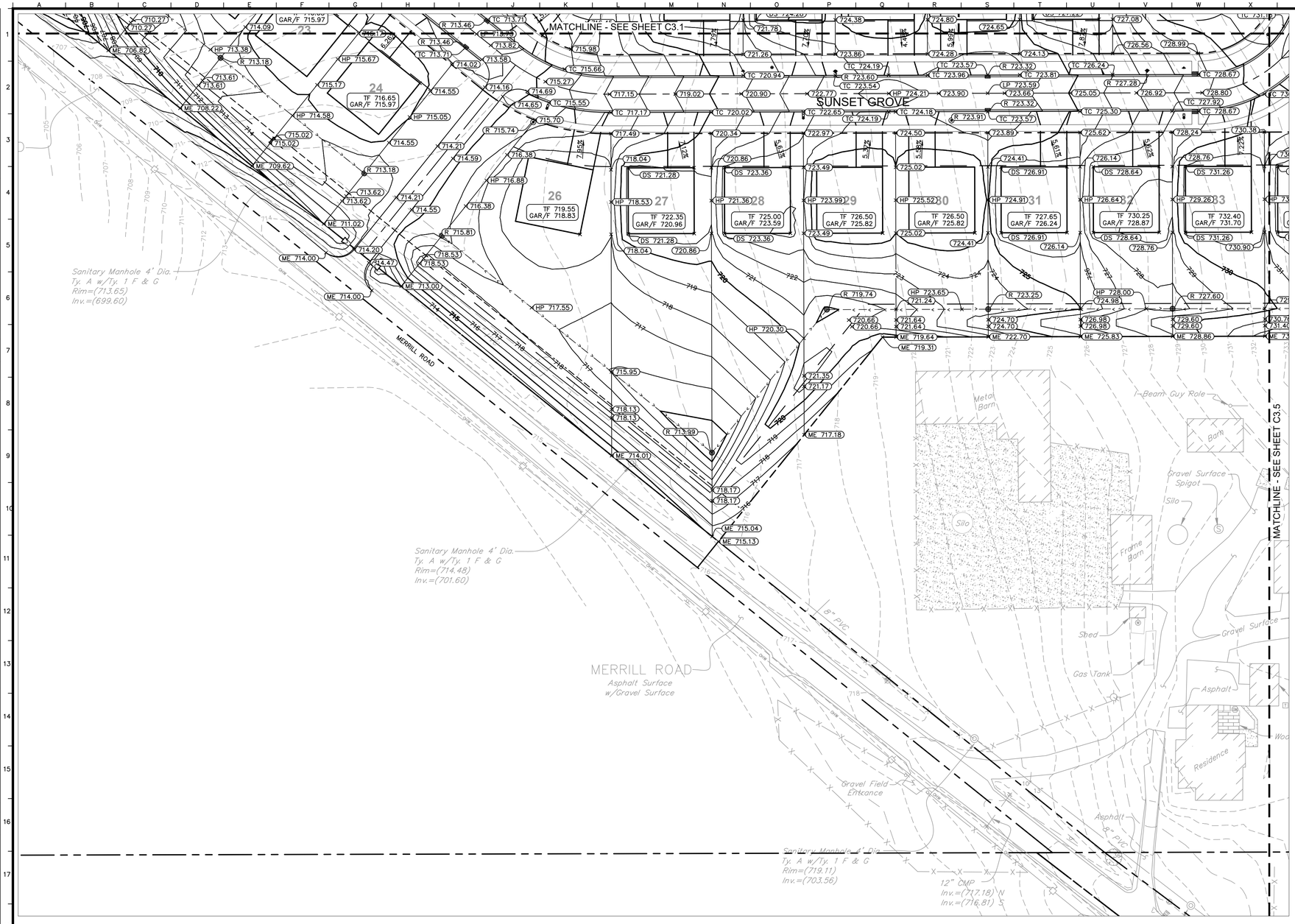

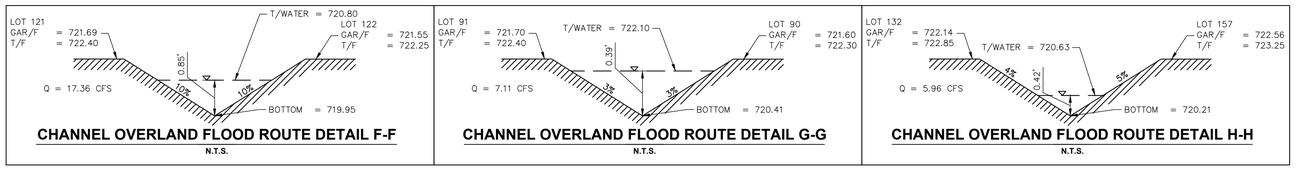

NORTH

GRAPHIC SCALE IN FEET
0 20 40 80

Call Before You Dig
JULIE
1-800-892-0123

GRADING NOTES

1. REFER TO SHEET C3.0 FOR ALL GRADING AND DRAINAGE NOTES AND SYMBOL LEGEND.
2. CURB INLET RIM ELEVATION LABELS ARE REFERENCING THE GUTTER FLOW LINE ELEVATION.

GRADING LEGEND

HP	=	HIGH POINT	LO	=	LOOKOUT
LP	=	LOW POINT	WO	=	WALKOUT
FL	=	FLOW LINE	R	=	RIM ELEVATION
TC	=	TOP OF CURB	TW	=	TOP OF WALL
GAR/F	=	GARAGE FLOOR	BW	=	BOTTOM OF WALL
TF	=	TOP OF FOUNDATION	EW	=	END OF WALL
T/B	=	TOP OF BERM	FG	=	FINISHED GRADE
ME	=	MATCH ELEVATION	DS	=	DROP SIDING

- XXX — PROPOSED CONTOUR
- XXX — EXISTING CONTOUR
- RIDGE — RIDGE LINE
- X.XX% — SLOPE AND FLOW DIRECTION
- 100-YEAR OVERLAND OVERFLOW ROUTE
- DETENTION BASIN 100-YEAR EMERGENCY OVERLAND OVERFLOW ROUTE
- PROPOSED SWALE
- RIP RAP (SEE DETAILS)
- LIMITS OF GRADING
- EASEMENT LINE
- BUILDING SETBACK LINE
- GRADING BLOWUP DETAIL
- DETECTABLE WARNING SURFACE
- PROPOSED RETAINING WALL
- OVERLAND FLOOD ROUTE CROSS SECTION

KEY MAP

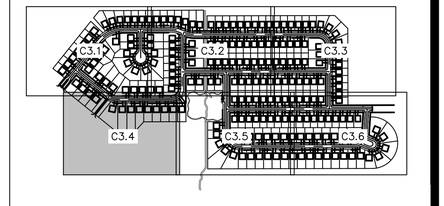

NO.	REVISIONS	DATE	BY
1	PER VILLAGE COMMENT	07/01/25	JRH
2	PER VILLAGE COMMENT	05/30/25	JRH
3	PER VILLAGE COMMENT	04/21/25	JRH

Kimley»Horn
© 2025 KIMLEY-HORN AND ASSOCIATES, INC.
570 LAKE COOK ROAD, SUITE 200
DEERFIELD, IL 60015
PHONE: 847-572-5604
WWW.KIMLEY-HORN.COM

SCALE: AS NOTED
DESIGNED BY: JRH
DRAWN BY: SFH
CHECKED BY: EJT

SUGAR GROVE, LLC

DETAILED GRADING & DRAINAGE PLAN

THE GROVE - AREA 1
(SINGLE FAMILY)
SUGAR GROVE, IL 60554

ORIGINAL ISSUE:
1/31/2025
KHA PROJECT NO.
168740009
SHEET NUMBER
C3.4

Drawing name: K:\CHS_IDEV\168740009_crown_lots1&2_sugar grove_#1\2 Design\CAD\plansheets\Lot 1\C3.1 DETAILED GRADING & DRAINAGE PLAN.dwg C3.4 Jul 01, 2025 9:32am by: Joe Hannah
This document, together with the concepts and designs presented herein, as an instrument of service, is intended only for the specific purpose and client for which it was prepared. Reuse of and improper reliance on this document without written authorization and adaptation by Kimley-Horn and Associates, Inc. shall be without liability to Kimley-Horn and Associates, Inc.

This document, together with the concepts and designs presented herein, as an instrument of service, is intended only for the specific purpose and client for which it was prepared. Reuse of and improper reliance on this document without written authorization and adaptation by Kimley-Horn and Associates, Inc. shall be without liability to Kimley-Horn and Associates, Inc.

Drawing name: K:\CHS_LIEV\168740009_crown_lots1&2_augar grove _II\2 Design\CAD\plansheets\Lot 1\C3.1 DETAILED GRADING & DRAINAGE PLAN.dwg C3.5 Jul 01, 2025 9:32am by Joe.Hannah

MATCHLINE - SEE SHEET C3.2

MATCHLINE - SEE SHEET C3.4

MATCHLINE - SEE SHEET C3.6

MILLSTONE WAY

DUESSOM DRIVE

MILL STONE WAY

MERRILL ROAD

Propane Tank

Gravel Surface

Gas Tank

Silo

Chicken Coop

Frame Garage

Wood Deck

Surface

Inlet 2' Dia.
Ty. A w/Ty. 8 F & G
Rim=(725.50)
Inv.=(722.40)

Storm Manhole 4' Dia.
Ty. A w/Ty. 1 F & G
Rim=(725.73)
Inv.=(709.18)

Fence Remnants

Fiber Optic Control Box

Valve & Vault 5' Dia.
Ty. A w/Ty. 1 F & G
Rim=(727.38)
T/Pipe=(721.48)

Storm Manhole 4' Dia.
Ty. A w/Ty. 1 F & G
Rim=(726.85)
Inv.=(708.95)

Sanitary Manhole 4' Dia.
Ty. A w/Ty. 1 F & G
Rim=(728.90)
Inv.=(707.30)

Storm Manhole 4' Dia.
Ty. A w/Ty. 1 F & G
Rim=(725.01)
Inv.=(721.36)

Sanitary Manhole 4' Dia.
Ty. A w/Ty. 1 F & G
Rim=(724.99)
Inv.=(709.19)

Storm Manhole 4' Dia.
Ty. A w/Ty. 1 F & G
Rim=(723.23)
Inv.=(719.73)

Storm Manhole 4' Dia.
Ty. A w/Ty. 1 F & G
Rim=(721.60)
Inv.=(709.45)

Storm Manhole 4' Dia.
Ty. A w/Ty. 1 F & G
Rim=(724.82)
Inv.=(717.92)

Inlet 2' Dia.
Ty. A w/Ty. 12 F & G
Rim (T/C=724.22)
Inv.=(721.87)

8" PVC

12" SAN

SAN

WLS

STM

GRADING NOTES

1. REFER TO SHEET C3.0 FOR ALL GRADING AND DRAINAGE NOTES AND SYMBOL LEGEND.
2. CURB INLET RIM ELEVATION LABELS ARE REFERENCING THE GUTTER FLOW LINE ELEVATION.

GRADING LEGEND

HP =	HIGH POINT	LO =	LOOKOUT
LP =	LOW POINT	WO =	WALKOUT
FL =	FLOW LINE	R =	RIM ELEVATION
TC =	TOP OF CURB	TW =	TOP OF WALL
GAR/F =	GARAGE FLOOR	BW =	BOTTOM OF WALL
TF =	TOP OF FOUNDATION	EW =	END OF WALL
T/B =	TOP OF BERM	FG =	FINISHED GRADE
ME =	MATCH ELEVATION	DS =	DROP SIDING

- XXX — PROPOSED CONTOUR
- XXX — EXISTING CONTOUR
- RIDGE — RIDGE LINE
- X.XX% — SLOPE AND FLOW DIRECTION
- 100-YEAR OVERLAND OVERFLOW ROUTE
- DETENTION BASIN 100-YEAR EMERGENCY OVERLAND OVERFLOW ROUTE
- PROPOSED SWALE
- RIP RAP (SEE DETAILS)
- LIMITS OF GRADING
- EASEMENT LINE
- BUILDING SETBACK LINE
- GRADING BLOWUP DETAIL
- DETECTABLE WARNING SURFACE
- PROPOSED RETAINING WALL
- OVERLAND FLOOD ROUTE CROSS SECTION

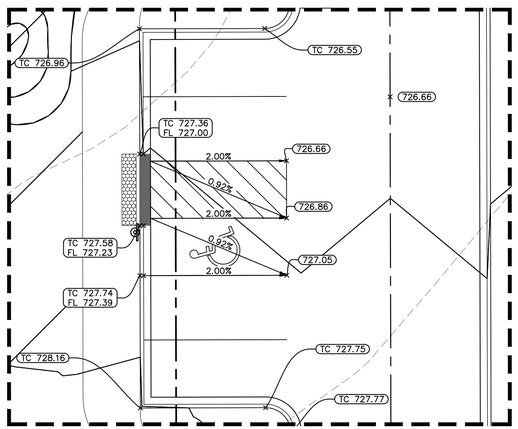

ADA GRADING BLOWUP DETAIL
1" = 10'

KEY MAP

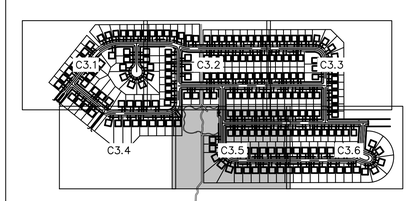

NORTH

GRAPHIC SCALE IN FEET
0 20 40 80

Call Before You Dig
JULIE
1-800-892-0123

NO.	DATE	BY
1	07/01/25	JRH
2	05/30/25	JRH
3	04/21/25	JRH

REVISIONS

PER VILLAGE COMMENT
PER VILLAGE COMMENT
PER VILLAGE COMMENT

Kimley»Horn

© 2025 KIMLEY-HORN AND ASSOCIATES, INC.
570 LAKE COOK ROAD, SUITE 200
DEERFIELD, IL 60015
PHONE: 847-572-0790
WWW.KIMLEY-HORN.COM

SCALE: AS NOTED
DESIGNED BY: JRH
DRAWN BY: SPH
CHECKED BY: EJT

SUGAR GROVE, LLC

DETAILED GRADING & DRAINAGE PLAN

THE GROVE - AREA 1
(SINGLE FAMILY)
SUGAR GROVE, IL 60554

ORIGINAL ISSUE:
1/31/2025
KHA PROJECT NO.
168740009
SHEET NUMBER
C3.5

Drawing name: K:\OHS_IDEV\168740009_crown_lots1&2_sugar grove_JV2 Design\CAD\plansheets\Lot 1\C3.1 DETAILED GRADING & DRAINAGE PLAN.dwg C3.6 Jul 01, 2025 9:33am by: Joe.Hannoh
This document, together with the concepts and designs presented herein, as an instrument of service, is intended only for the specific purpose and client for which it was prepared. Reuse of and improper reliance on this document without written authorization and adaptation by Kimley-Horn and Associates, Inc. shall be without liability to Kimley-Horn and Associates, Inc.

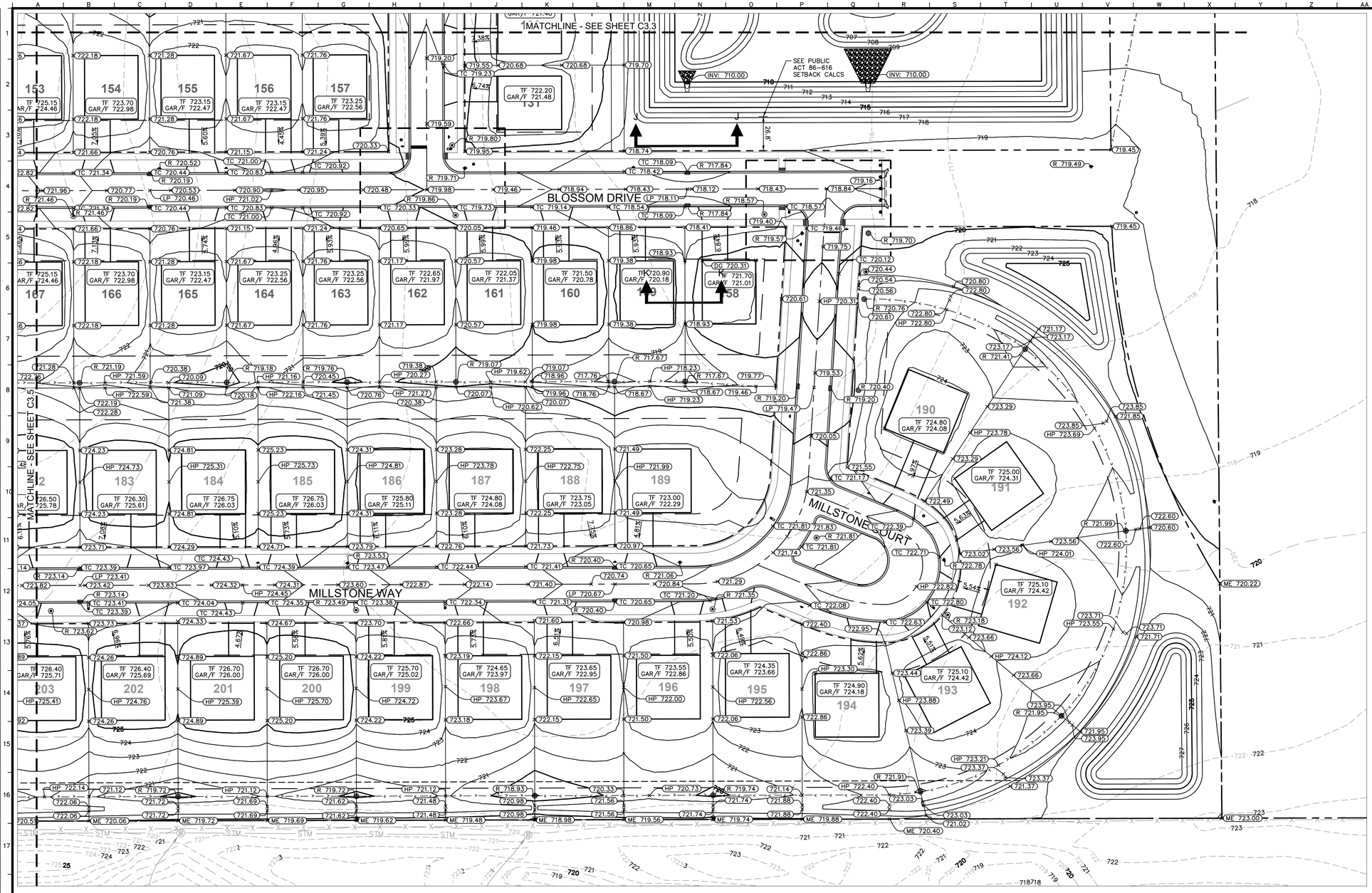

GRADING NOTES

1. REFER TO SHEET C3.0 FOR ALL GRADING AND DRAINAGE NOTES AND SYMBOL LEGEND.
2. CURB INLET RIM ELEVATION LABELS ARE REFERENCING THE GUTTER FLOW LINE ELEVATION.

GRADING LEGEND

HP =	HIGH POINT	LO =	LOOKOUT
LP =	LOW POINT	WO =	WALKOUT
FL =	FLOW LINE	R =	RIM ELEVATION
TC =	TOP OF CURB	TW =	TOP OF WALL
GAR/F =	GARAGE FLOOR	BW =	BOTTOM OF WALL
TF =	TOP OF FOUNDATION	EW =	END OF WALL
T/B =	TOP OF BERM	FG =	FINISHED GRADE
ME =	MATCH ELEVATION	DS =	DROP SIDING

- XXX — PROPOSED CONTOUR
- XXX — EXISTING CONTOUR
- RIDGE — RIDGE LINE
- X.XX% — SLOPE AND FLOW DIRECTION
- 100-YEAR OVERLAND OVERFLOW ROUTE
- DETENTION BASIN 100-YEAR EMERGENCY OVERLAND OVERFLOW ROUTE
- PROPOSED SWALE
- RIP RAP (SEE DETAILS)
- LIMITS OF GRADING
- EASEMENT LINE
- BUILDING SETBACK LINE
- GRADING BLOWUP DETAIL
- DETECTABLE WARNING SURFACE
- PROPOSED RETAINING WALL
- OVERLAND FLOOD ROUTE CROSS SECTION

PUBLIC ACT 86-616 SETBACK CALCULATION

SETBACK = 10'+1.5(POND DEPTH)
POND DEPTH = 716.80-709.30 = 7.5'

SETBACK = 10'+1.5(7.5') = 21.25'

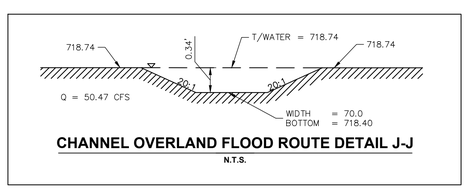

CHANNEL OVERLAND FLOOD ROUTE DETAIL J-J
N.T.S.

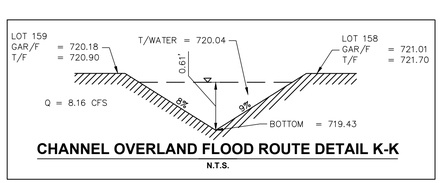

CHANNEL OVERLAND FLOOD ROUTE DETAIL K-K
N.T.S.

KEY MAP

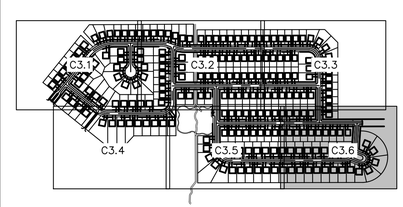

Call Before You Dig
JULIE
1-800-892-0123

NORTH

GRAPHIC SCALE IN FEET
0 20 40 80

NO.	REVISIONS	DATE	BY
1	PER VILLAGE COMMENT	07/01/25	JRH
2	PER VILLAGE COMMENT	05/30/25	JRH
3	PER VILLAGE COMMENT	04/21/25	JRH

Kimley»Horn

© 2025 KIMLEY-HORN AND ASSOCIATES, INC.

570 LAKE COOK ROAD, SUITE 200
DEERFIELD, IL 60015
PHONE: 847-572-4550
WWW.KIMLEY-HORN.COM

SCALE: AS NOTED
DESIGNED BY: JRH
DRAWN BY: SFH
CHECKED BY: EJT

SUGAR GROVE, LLC

DETAILED GRADING & DRAINAGE PLAN

THE GROVE - AREA 1
(SINGLE FAMILY)
SUGAR GROVE, IL 60554

ORIGINAL ISSUE:
1/31/2025

KHA PROJECT NO.
168740009

SHEET NUMBER
C3.6

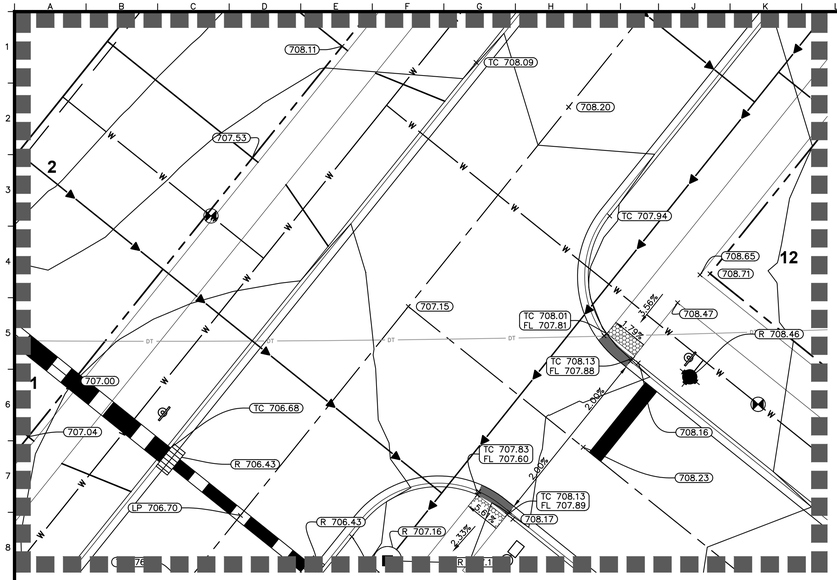

SUGAR MAPLE WAY AND SUNSET GROVE
1" = 10'

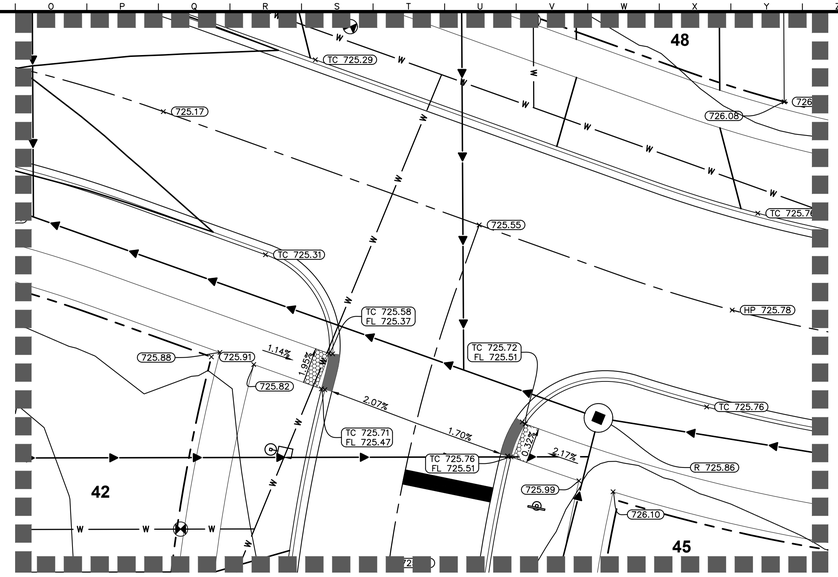

SUGAR MAPLE WAY AND SUMMER TREE LANE
1" = 10'

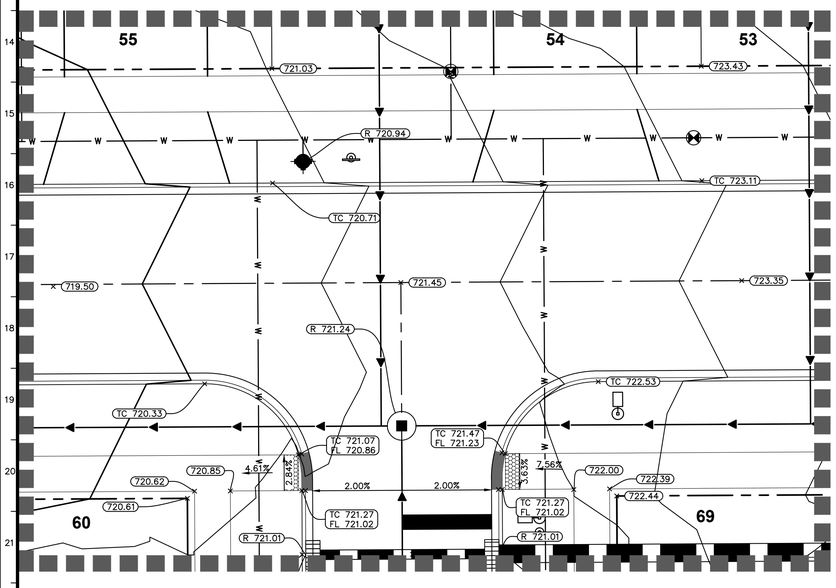

SILVER BRANCH LANE AND SUGAR MAPLE WAY
1" = 10'

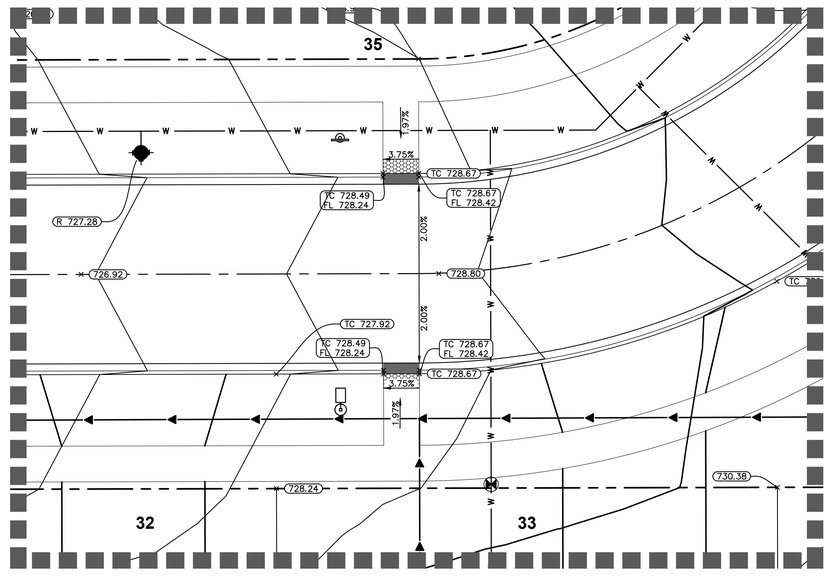

SUNSET GROVE
1" = 10'

NORTH

GRAPHIC SCALE IN FEET
0 5 10 20

Call Before You Dig
JULIE
1-800-892-0123

GRADING NOTES

1. REFER TO SHEET C3.0 FOR ALL GRADING AND DRAINAGE NOTES AND SYMBOL LEGEND.
2. CURB INLET RIM ELEVATION LABELS ARE REFERENCING THE GUTTER FLOW LINE ELEVATION.

GRADING LEGEND

HP =	HIGH POINT	LO =	LOOKOUT
LP =	LOW POINT	WO =	WALKOUT
FL =	FLOW LINE	R =	RIM ELEVATION
TC =	TOP OF CURB	TW =	TOP OF WALL
GAR/F =	GARAGE FLOOR	BW =	BOTTOM OF WALL
TF =	TOP OF FOUNDATION	EW =	END OF WALL
T/B =	TOP OF BERM	FG =	FINISHED GRADE
ME =	MATCH ELEVATION	DS =	DROP SIDING

- XXX — PROPOSED CONTOUR
- XXX — EXISTING CONTOUR
- RIDGE — RIDGE LINE
- X.XX% — SLOPE AND FLOW DIRECTION
- 100-YEAR OVERLAND OVERFLOW ROUTE
- DETENTION BASIN 100-YEAR EMERGENCY OVERLAND OVERFLOW ROUTE
- PROPOSED SWALE
- RIP RAP (SEE DETAILS)
- LIMITS OF GRADING
- EASEMENT LINE
- BUILDING SETBACK LINE
- GRADING BLOWUP DETAIL
- DETECTABLE WARNING SURFACE
- PROPOSED RETAINING WALL
- OVERLAND FLOOD ROUTE CROSS SECTION

UTILITY LEGEND

- ELEC — PROPOSED UNDERGROUND ELECTRIC LINE
- GAS — GAS LINE (BY GAS COMPANY)
- TEL — PROPOSED PHONE LINE
- PROPOSED STORM SEWER LINE
- PROPOSED OPEN LID STORM STRUCTURE (PAVEMENT USE NEENAH R-2540) (GRASS USE NEENAH R-4340-B BEEHIVE)
- PROPOSED CLOSED LID STORM STRUCTURE (PAVEMENT USE NEENAH R-1713) (GRASS USE NEENAH R-1786)
- PROPOSED COMBINATION CURB INLET (B6.12 C&G USE NEENAH R-3281-A)
- PROPOSED FLARED END SECTION
- PROPOSED SANITARY SEWER LINE
- PROPOSED SANITARY MANHOLE
- PROPOSED STORM/SANITARY CLEANOUT
- W — W — PROPOSED WATER LINE
- PROPOSED VALVE VAULT
- PROPOSED VALVE BOX
- PROPOSED FIRE HYDRANT
- PROPOSED LIGHT POLE
- PROPOSED TRANSFORMER PAD (FOR REFERENCE ONLY)
- RIP RAP (SEE DETAILS)

NO.	REVISIONS	DATE	BY
1	PER VILLAGE COMMENT	07/01/25	JRH
2	PER VILLAGE COMMENT	05/30/25	JRH
3	PER VILLAGE COMMENT	04/21/25	JRH

Kimley»Horn
© 2025 KIMLEY-HORN AND ASSOCIATES, INC.
570 LAKE COOK ROAD, SUITE 200
DEERFIELD, IL 60015
PHONE: 847-405-2704
WWW.KIMLEY-HORN.COM

SCALE: AS NOTED
DESIGNED BY: JRH
DRAWN BY: SPH
CHECKED BY: EJT

SUGAR GROVE, LLC

DETAILED GRADING & DRAINAGE PLAN INTERSECTIONS

THE GROVE - AREA 1 (SINGLE FAMILY)
SUGAR GROVE, IL 60554

ORIGINAL ISSUE: 1/31/2025
KHA PROJECT NO. 168740009
SHEET NUMBER
C3.7

Drawing name: K:\CHS_IDEV\168740009_crown_lots1&2_sugar grove_il\2 Design\CAD\plansheets\Lot 1\C3.7 DETAILED GRADING & DRAINAGE PLAN INTERSECTIONS.dwg Jul 01, 2025, 9:35am by: Joe Hannah
This document, together with the concepts and designs presented herein, as an instrument of service, is intended only for the specific purpose and client for which it was prepared. Reuse of and improper reliance on this document without written authorization and adaptation by Kimley-Horn and Associates, Inc. shall be without liability to Kimley-Horn and Associates, Inc.

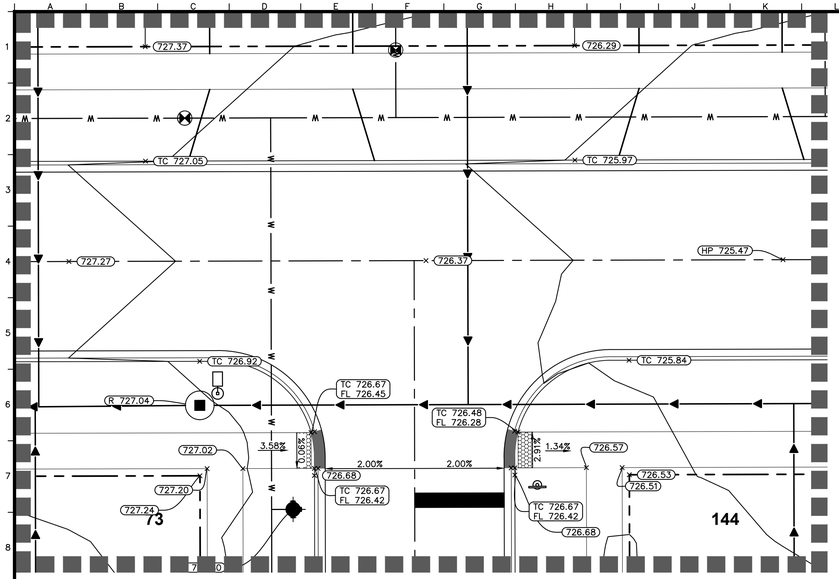

MISTY WOOD TRAIL AND MILLISTONE WAY
1" = 10'

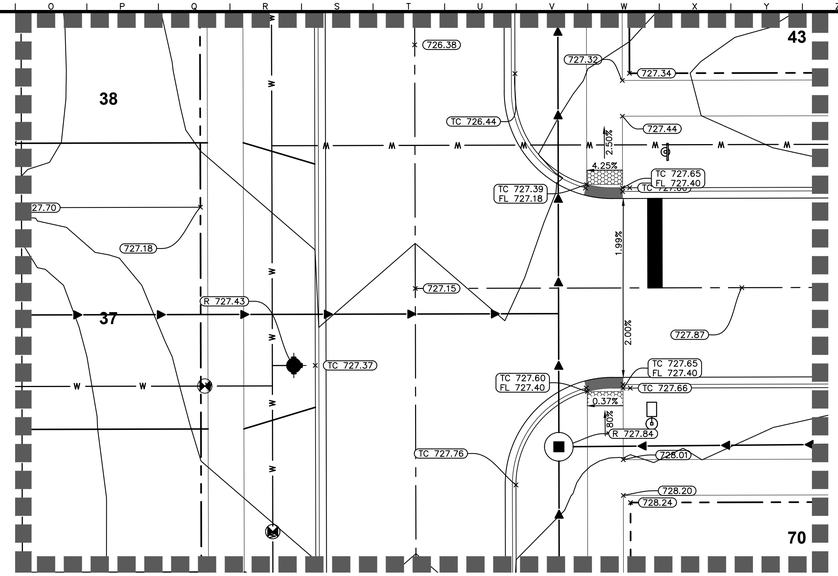

SUMMER TREE LANE AND MISTY WOOD TRAIL
1" = 10'

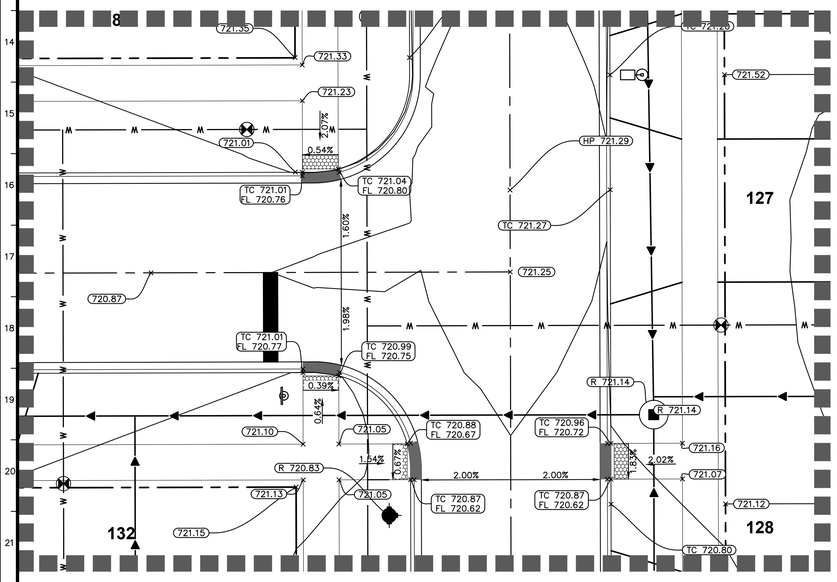

SUGAR MAPLE WAY AND MISTY WOOD TRAIL
1" = 10'

NORTH

GRAPHIC SCALE IN FEET
0 # ## ##

Call Before You Dig
JULIE
1-800-892-0123

GRADING NOTES

1. REFER TO SHEET C3.0 FOR ALL GRADING AND DRAINAGE NOTES AND SYMBOL LEGEND.
2. CURB INLET RIM ELEVATION LABELS ARE REFERENCING THE GUTTER FLOW LINE ELEVATION.

GRADING LEGEND

HP	=	HIGH POINT	LO	=	LOOKOUT
LP	=	LOW POINT	WO	=	WALKOUT
FL	=	FLOW LINE	R	=	RIM ELEVATION
TC	=	TOP OF CURB	TW	=	TOP OF WALL
GAR/F	=	GARAGE FLOOR	BW	=	BOTTOM OF WALL
TF	=	TOP OF FOUNDATION	EW	=	END OF WALL
T/B	=	TOP OF BERM	FG	=	FINISHED GRADE
ME	=	MATCH ELEVATION	DS	=	DROP SIDING

- XXX — PROPOSED CONTOUR
- XXX — EXISTING CONTOUR
- RIDGE — RIDGE LINE
- X.XX% — SLOPE AND FLOW DIRECTION
- 100-YEAR OVERLAND OVERFLOW ROUTE
- DETENTION BASIN 100-YEAR EMERGENCY OVERLAND OVERFLOW ROUTE
- PROPOSED SWALE
- RIP RAP (SEE DETAILS)
- LIMITS OF GRADING
- EASEMENT LINE
- BUILDING SETBACK LINE
- GRADING BLOWUP DETAIL
- DETECTABLE WARNING SURFACE
- PROPOSED RETAINING WALL
- OVERLAND FLOOD ROUTE CROSS SECTION

UTILITY LEGEND

- ELEC — PROPOSED UNDERGROUND ELECTRIC LINE
- GAS — GAS LINE (BY GAS COMPANY)
- TEL — PROPOSED PHONE LINE
- PROPOSED STORM SEWER LINE
- PROPOSED OPEN LID STORM STRUCTURE (PAVEMENT USE NEENAH R-2540) (GRASS USE NEENAH R-4340-B BEEHIVE)
- PROPOSED CLOSED LID STORM STRUCTURE (PAVEMENT USE NEENAH R-1713) (GRASS USE NEENAH R-1786)
- PROPOSED COMBINATION CURB INLET (B6.12 C&G USE NEENAH R-3281-A)
- PROPOSED FLARED END SECTION
- PROPOSED SANITARY SEWER LINE
- PROPOSED SANITARY MANHOLE
- PROPOSED STORM/SANITARY CLEANOUT
- W — W — PROPOSED WATER LINE
- PROPOSED VALVE VAULT
- PROPOSED VALVE BOX
- PROPOSED FIRE HYDRANT
- PROPOSED LIGHT POLE
- T — PROPOSED TRANSFORMER PAD (FOR REFERENCE ONLY)
- RIP RAP (SEE DETAILS)

NO.	REVISIONS	DATE	BY
1	PER VILLAGE COMMENT	07/01/25	JRH
2	PER VILLAGE COMMENT	05/30/25	JRH
3	PER VILLAGE COMMENT	04/21/25	JRH

Kimley»Horn
© 2025 KIMLEY-HORN AND ASSOCIATES, INC.
570 LAKE COOK ROAD, SUITE 200
DEERFIELD, IL 60015
PHONE: 847-520-9504
WWW.KIMLEY-HORN.COM

SCALE: AS NOTED
DESIGNED BY: JRH
DRAWN BY: SFH
CHECKED BY: EJT

SUGAR GROVE, LLC

DETAILED GRADING & DRAINAGE PLAN INTERSECTIONS

THE GROVE - AREA 1
(SINGLE FAMILY)
SUGAR GROVE, IL 60554

ORIGINAL ISSUE:
1/31/2025
KHA PROJECT NO.
168740009
SHEET NUMBER
C3.8

Drawing name: K:\CHS_IDEV\168740009_crown_lots1&2_sugar grove_a1\2 Design\CAD\plansheets\Lot 1\C3.7 DETAILED GRADING & DRAINAGE PLAN INTERSECTIONS.dwg C3.8 Jul 01, 2025, 9:35am by: Joe Hannah
This document, together with the concepts and designs presented herein, as an instrument of service, is intended only for the specific purpose and client for which it was prepared. Reuse of and improper reliance on this document without written authorization and adaptation by Kimley-Horn and Associates, Inc. shall be without liability to Kimley-Horn and Associates, Inc.

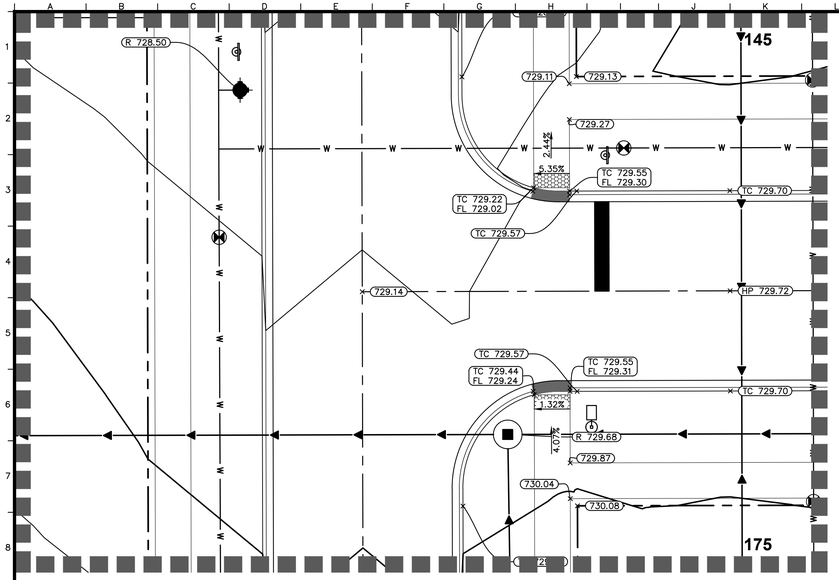

MILLISTONE WAY AND PRAIRIE BLOSSOM DRIVE - WEST

1" = 10'

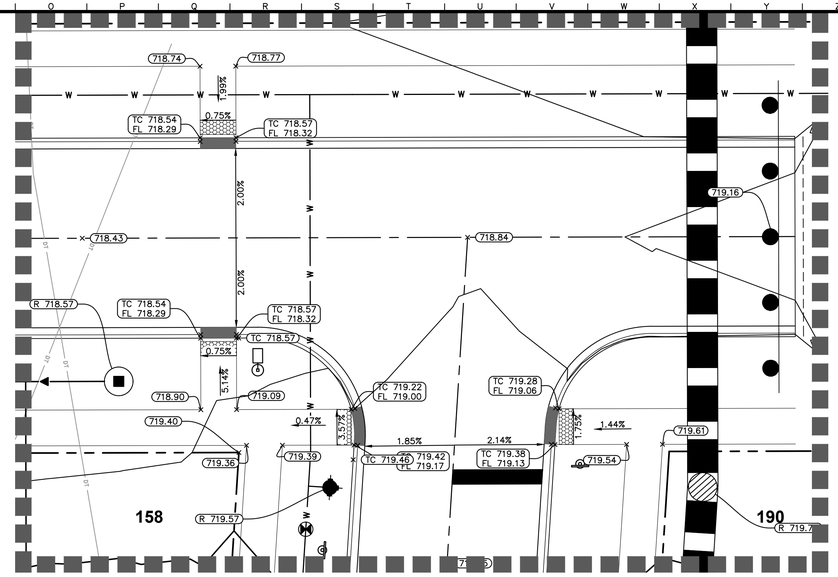

PRAIRIE BLOSSOM DRIVE AND MILLISTONE WAY - EAST

1" = 10'

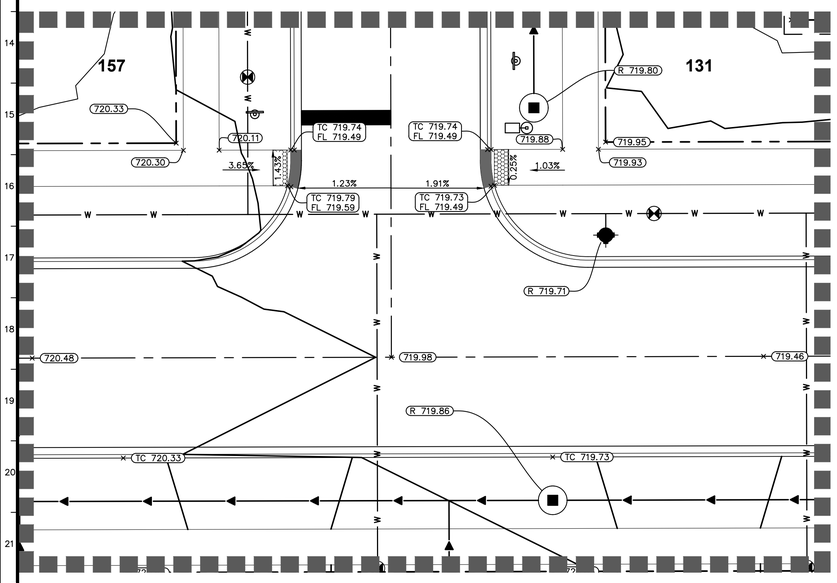

SUGAR MAPLE WAY AND PRAIRIE BLOSSOM DRIVE

1" = 10'

NORTH

GRAPHIC SCALE IN FEET
0 5 10 20

Call Before You Dig
JULIE
1-800-892-0123

GRADING NOTES

1. REFER TO SHEET C3.0 FOR ALL GRADING AND DRAINAGE NOTES AND SYMBOL LEGEND.
2. CURB INLET RIM ELEVATION LABELS ARE REFERENCING THE GUTTER FLOW LINE ELEVATION.

GRADING LEGEND

HP	=	HIGH POINT	LO	=	LOOKOUT
LP	=	LOW POINT	WO	=	WALKOUT
FL	=	FLOW LINE	R	=	RIM ELEVATION
TC	=	TOP OF CURB	TW	=	TOP OF WALL
GAR/F	=	GARAGE FLOOR	BW	=	BOTTOM OF WALL
TF	=	TOP OF FOUNDATION	EW	=	END OF WALL
T/B	=	TOP OF BERM	FG	=	FINISHED GRADE
ME	=	MATCH ELEVATION	DS	=	DROP SIDING

- XXX — PROPOSED CONTOUR
- XXX — EXISTING CONTOUR
- RIDGE — RIDGE LINE
- X.XX% — SLOPE AND FLOW DIRECTION
- 100-YEAR OVERLAND OVERFLOW ROUTE
- DETENTION BASIN 100-YEAR EMERGENCY OVERLAND OVERFLOW ROUTE
- PROPOSED SWALE
- RIP RAP (SEE DETAILS)
- LIMITS OF GRADING
- EASEMENT LINE
- BUILDING SETBACK LINE
- GRADING BLOWUP DETAIL
- DETECTABLE WARNING SURFACE
- PROPOSED RETAINING WALL
- OVERLAND FLOOD ROUTE CROSS SECTION

UTILITY LEGEND

- ELEC — PROPOSED UNDERGROUND ELECTRIC LINE
- GAS — GAS LINE (BY GAS COMPANY)
- TEL — PROPOSED PHONE LINE
- PROPOSED STORM SEWER LINE
- PROPOSED OPEN LID STORM STRUCTURE (PAVEMENT USE NEENAH R-2540) (GRASS USE NEENAH R-4340-B BEEHIVE)
- PROPOSED CLOSED LID STORM STRUCTURE (PAVEMENT USE NEENAH R-1713) (GRASS USE NEENAH R-1786)
- PROPOSED COMBINATION CURB INLET (B6.12 C&G USE NEENAH R-3281-A)
- PROPOSED FLARED END SECTION
- PROPOSED SANITARY SEWER LINE
- PROPOSED SANITARY MANHOLE
- PROPOSED STORM/SANITARY CLEANOUT
- W — W — PROPOSED WATER LINE
- PROPOSED VALVE VAULT
- PROPOSED VALVE BOX
- PROPOSED FIRE HYDRANT
- PROPOSED LIGHT POLE
- T — PROPOSED TRANSFORMER PAD (FOR REFERENCE ONLY)
- RIP RAP (SEE DETAILS)

NO.	REVISIONS	DATE	BY
3	PER VILLAGE COMMENT	07/01/25	JRH
2	PER VILLAGE COMMENT	05/30/25	JRH
1	PER VILLAGE COMMENT	04/21/25	JRH

Kimley»Horn

© 2025 KIMLEY-HORN AND ASSOCIATES, INC.
570 LAKE COOK ROAD, SUITE 200
DEERFIELD, IL 60015
PHONE: 847-520-9200
WWW.KIMLEY-HORN.COM

SCALE: AS NOTED
DESIGNED BY: JRH
DRAWN BY: SPH
CHECKED BY: EJT

SUGAR GROVE, LLC

DETAILED GRADING & DRAINAGE PLAN INTERSECTIONS

THE GROVE - AREA 1
(SINGLE FAMILY)
SUGAR GROVE, IL 60554

ORIGINAL ISSUE:
1/31/2025

KHA PROJECT NO.
168740009

SHEET NUMBER
C3.9

Drawing name: K:\CHS_IDEV\168740009_crown_lots1&2_sugar grove_1\V2 Design\CAD\plansheets\Lot 1\C3.7 DETAILED GRADING & DRAINAGE PLAN INTERSECTIONS.dwg Jul 01, 2025, 9:36am by: Joe Hannah
This document, together with the concepts and designs presented herein, as an instrument of service, is intended only for the specific purpose and client for which it was prepared. Reuse of and improper reliance on this document without written authorization and adaptation by Kimley-Horn and Associates, Inc. shall be without liability to Kimley-Horn and Associates, Inc.

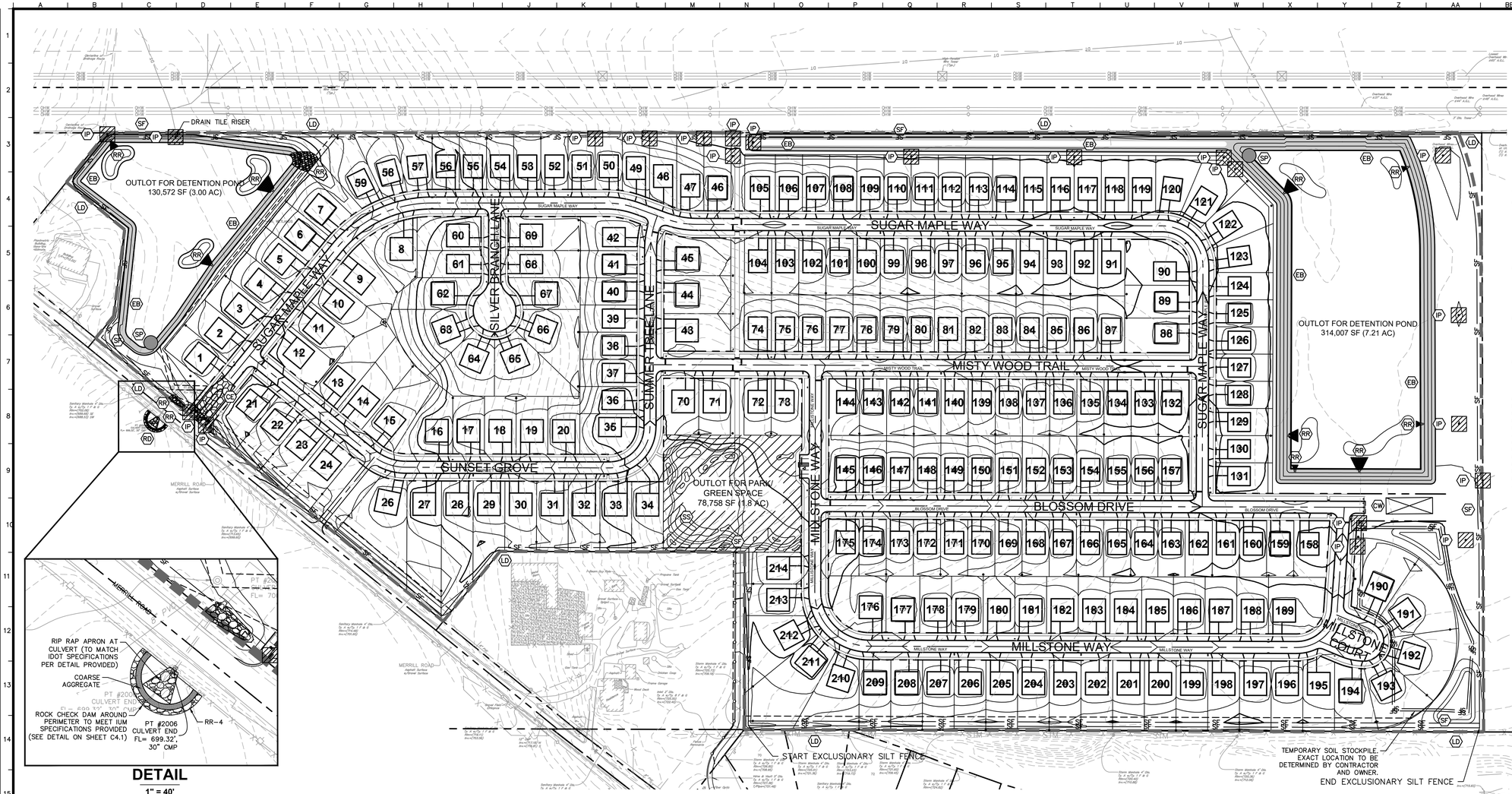

EROSION CONTROL SCHEDULE AND SEQUENCING:

I.	ROUGH GRADING	CONSTRUCTION ENTRANCE/EXIT, SILT FENCE PROTECTION, CONCRETE WASHOUT AREA AND TREE PROTECTION SHALL BE INSTALLED PRIOR TO THE INITIATION OF ROUGH GRADING, AS NEEDED. TEMPORARY EROSION CONTROL MEASURES TO BE INSTALLED UPON COMPLETION OF ROUGH GRADING AND AS NECESSARY THROUGHOUT CONSTRUCTION.
II.	UTILITY INSTALLATION	ALL PRIOR EROSION CONTROL MEASURES INSTALLED ABOVE TO BE MAINTAINED AS NECESSARY DURING UTILITY INSTALLATION. STORM STRUCTURE INLET PROTECTION SHALL BE INSTALLED AS STORM DRAINAGE SYSTEM IS CONSTRUCTED.
III.	PAVING	ALL PRIOR EROSION CONTROL MEASURES INSTALLED ABOVE TO BE MAINTAINED AS NECESSARY DURING PAVING AND THROUGHOUT THE REMAINDER OF THE PROJECT.
IV.	FINAL GRADING/SOIL STABILIZATION/ LANDSCAPING	ALL TEMPORARY EROSION CONTROL MEASURES TO BE REMOVED AT THE CONCLUSION OF THE PROJECT AS DIRECTED BY THE LOCAL MUNICIPALITY.

NOTE: THE SEQUENCE OF CONSTRUCTION SHOWN ABOVE IS A GENERAL OVERVIEW AND IS INTENDED TO CONVEY THE GENERAL CONCEPTS OF THE EROSION CONTROL DESIGN AND SHOULD NOT BE RELIED UPON FOR CONSTRUCTION PURPOSES. THE CONTRACTOR IS SOLELY RESPONSIBLE FOR DETAILED PHASING AND CONSTRUCTION SEQUENCING NECESSARY TO CONSTRUCT THE PROPOSED IMPROVEMENTS INCLUDED IN THESE PLANS. THE CONTRACTOR SHALL NOTIFY ENGINEER IN WRITING IMMEDIATELY, PRIOR TO AND/OR DURING CONSTRUCTION IF ANY ADDITIONAL INFORMATION ON THE CONSTRUCTION SEQUENCE IS NECESSARY. CONTRACTOR IS SOLELY RESPONSIBLE FOR COMPLYING WITH THE REQUIREMENTS OF THE AUTHORITY HAVING JURISDICTION AND ALL OTHER APPLICABLE LAWS.

EROSION CONTROL NOTES

1. CONSTRUCTION ENTRANCE SHALL BE LOCATED SO AS TO PROVIDE THE LEAST AMOUNT OF DISTURBANCE TO THE FLOW OF TRAFFIC IN AND OUT OF THE SITE. ADDITIONALLY, CONSTRUCTION ENTRANCE SHALL BE LOCATED TO COINCIDE WITH THE PHASING OF THE PAVEMENT REPLACEMENT.
2. POST CONSTRUCTION STORM WATER POLLUTION CONTROL MEASURES INCLUDE STABILIZATION BY PERMANENT PAVING, DRAINAGE SYSTEM STRUCTURE, OR LANDSCAPING.
3. TEMPORARY AND PERMANENT STABILIZATION PRACTICES AND BMP'S SHALL BE INSTALLED AT THE EARLIEST POSSIBLE TIME DURING THE CONSTRUCTION SEQUENCE. AS AN EXAMPLE, PERIMETER SILT FENCE SHALL BE INSTALLED BEFORE COMMENCEMENT OF ANY GRADING ACTIVITIES. OTHER BMP'S SHALL BE INSTALLED AS SOON AS PRACTICABLE AND SHALL BE MAINTAINED UNTIL FINAL SITE STABILIZATION IS ATTAINED. CONTRACTOR SHALL ALSO REFERENCE CIVIL AND LANDSCAPE PLANS SINCE PERMANENT STABILIZATION IS PROVIDED BY LANDSCAPING, THE BUILDING(S), AND SITE PAVING.
4. BMP'S HAVE BEEN LOCATED AS INDICATED ON THIS PLAN IN ACCORDANCE WITH GENERALLY ACCEPTED ENGINEERING PRACTICES IN ORDER TO MINIMIZE SEDIMENT TRANSFER. FOR EXAMPLE: SILT FENCES LOCATED AT TOE OF SLOPE AND INLET PROTECTION FOR INLETS RECEIVING SEDIMENT FROM SITE RUN-OFF.
5. THE PLACEMENT OF EROSION/SEDIMENTATION CONTROLS SHALL BE IN ACCORDANCE WITH THE APPROVED EROSION AND SEDIMENTATION CONTROL PLAN.
6. ANY MAJOR VARIATION IN MATERIALS OR LOCATIONS OF CONTROLS OR FENCES FROM THOSE SHOWN ON THE APPROVED PLANS WILL REQUIRE A REVISION AND MUST BE APPROVED BY THE REVIEWING ENGINEER, ENVIRONMENTAL SPECIALIST, OR ARBORIST AS APPROPRIATE. MAJOR REVISIONS MUST BE APPROVED BY THE PLANNING AND DEVELOPMENT DEPARTMENT AND THE DRAINAGE UTILITY DEPARTMENT. MINOR CHANGES OR ADDITIONAL CONTROL MEASURES TO BE MADE AS FIELD REVISIONS TO THE EROSION AND SEDIMENTATION CONTROL PLAN MAY BE REQUIRED BY THE ENVIRONMENTAL INSPECTOR DURING THE COURSE OF CONSTRUCTION TO CORRECT CONTROL INADEQUACIES AT NO ADDITIONAL COST TO THE OWNER.
7. CONTRACTOR SHALL PLACE EROSION CONTROL BLANKET (NORTH AMERICAN GREEN S150BN OR APPROVED EQUAL) ON ALL SITE AREAS WITH SLOPES GREATER THAN 4:1, AND IN THE BOTTOM AND SIDE SLOPES OF ALL SWALES.
8. PRIOR TO FINAL ACCEPTANCE, HAUL ROADS AND WATERWAY CROSSINGS CONSTRUCTED FOR TEMPORARY CONTRACTOR ACCESS MUST BE REMOVED, ACCUMULATED SEDIMENT REMOVED FROM THE WATERWAY AND THE AREA RESTORED TO THE ORIGINAL GRADE AND REVEGETATED. ALL LAND CLEARING SHALL BE DISPOSED OF IN APPROVED SPOIL DISPOSAL SITES.
9. PERMANENT, FINAL PLANT COVERING OR STRUCTURES SHALL BE INSTALLED PRIOR TO FINAL ACCEPTANCE.
10. ALL CONTROL DEVICES THAT FUNCTION SIMILARLY TO SILT FENCE OR FIBER ROLLS MUST BE REPAIRED, REPLACED OR SUPPLEMENTED WITH EFFECTIVE CONTROLS WHEN THEY BECOME NONFUNCTIONAL OR THE SEDIMENT REACHES ONE-THIRD THE HEIGHT OF THE DEVICE. THESE REPAIRS MUST BE MADE WITHIN 24 HOURS OF THE RAINFALL EVENT OR AS SOON AS FIELD CONDITIONS ALLOW ACCESS.
11. ALL SEDIMENT DELTAS AND DEPOSITS MUST BE REMOVED FROM SURFACE WATERS, DRAINAGE WAYS, CATCH BASINS AND OTHER DRAINAGE SYSTEMS. ALL AREAS WHERE SEDIMENT REMOVAL RESULTED IN EXPOSED SOIL MUST BE RESTABILIZED. THE REMOVAL AND STABILIZATION MUST TAKE PLACE IMMEDIATELY, BUT NO MORE THAN 7 DAYS AFTER THE RAINFALL EVENT UNLESS PRECLUDED BY LEGAL, REGULATORY OR PHYSICAL ACCESS CONSTRAINTS. ALL REASONABLE EFFORTS MUST BE USED TO OBTAIN ACCESS. ONCE ACCESS IS OBTAINED, REMOVAL AND STABILIZATION MUST TAKE PLACE IMMEDIATELY, BUT NO MORE THAN 7 DAYS LATER. CONTRACTOR IS RESPONSIBLE FOR CONTACTING ALL APPROPRIATE AUTHORITIES AND RECEIVING THE APPLICABLE PERMITS PRIOR TO CONDUCTING ANY WORK.
12. ACCUMULATIONS OF TRACKED AND DEPOSITED SEDIMENT MUST BE REMOVED FROM OFF-SITE PAVED SURFACES WITHIN 24 HOURS OR SOONER IF REQUIRED. SEDIMENT TRACKING MUST BE MINIMIZED BY THE APPROPRIATE MANAGEMENT PRACTICE, LIKE A DEDICATED SITE EXIT WITH AN AGGREGATE SURFACE OR DESIGNATED OFFSITE PARKING AREA. CONTRACTOR IS RESPONSIBLE FOR STREET SWEEPING AND/OR SCRAPING IF YOUR PRACTICES ARE NOT ADEQUATE TO PREVENT SEDIMENT FROM BEING TRACKED FROM THE SITE.
13. SURFACE WATERS, DRAINAGE DITCHES AND CONVEYANCE SYSTEMS MUST BE INSPECTED FOR SEDIMENT DEPOSITS.
14. THE CONTRACTOR SHALL INSTALL AND MAINTAIN ALL EROSION CONTROL MEASURES AS INDICATED ON THIS SHEET IN ACCORDANCE WITH THE STORMWATER POLLUTION PREVENTION PLAN (SWPPP) PREPARED BY KIMLEY-HORN AND ASSOCIATES, INC. THE CONTRACTOR IS RESPONSIBLE FOR IMPLEMENTING THE PROVISIONS INDICATED IN THE SWPPP, INCLUDING EROSION CONTROL MEASURES AND INSPECTION FREQUENCY, AS REQUIRED BY THE IEPA NPDES PHASE II PERMIT PROGRAM REQUIREMENTS.
15. PUMPING SEDIMENT LADEN WATER INTO ANY STORMWATER FACILITY THAT IS NOT DESIGNATED TO BE A SEDIMENT TRAP, DRAINAGEWAY, OR OFFSITE AREA EITHER DIRECTLY OR INDIRECTLY WITHOUT FILTRATION IS PROHIBITED.
16. SOIL STOCKPILES SHALL NOT BE LOCATED IN A DRAINAGEWAY, FLOOD PLAIN AREA OR A DESIGNATED BUFFER, UNLESS OTHERWISE APPROVED, UNDER SPECIFIC CONDITIONS TO BE ESTABLISHED BY THE DIRECTOR OR ADMINISTRATOR.
17. STOCKPILES TO REMAIN IN PLACE FOR MORE THAN THREE DAYS SHALL BE PROVIDED WITH SESC MEASURES. MATERIAL IS TO BE HAULED OFF IMMEDIATELY AND LEGALLY IF NO STOCKPILE IS TO REMAIN IN PLACE.
18. ALL TEMPORARY SESC MEASURES SHALL BE REMOVED WITHIN 30 DAYS AFTER FINAL STABILIZATION IS ACHIEVED.TRAPPED SEDIMENT AND OTHER DISTURBED SOILS RESULTING FROM TEMPORARY MEASURES SHALL BE PROPERLY DISPOSED OF PRIOR TO PERMANENT STABILIZATION.
19. WATER REMOVED FROM TRAPS, BASINS, AND OTHER WATER HOLDING DEPRESSIONS OR EXCAVATIONS MUST FIRST PASS THROUGH A SEDIMENT CONTROL AND/OR FILTRATION DEVICE. WHEN DEWATERING DEVICES ARE USED, DISCHARGE LOCATIONS SHALL BE PROTECTED FROM EROSION.
20. SITE STABILIZATION REQUIREMENTS ARE AS FOLLOWS:
    - 20.1. WHERE THE INITIATION OF STABILIZATION MEASURE BY THE 7TH DAY AFTER CONSTRUCTION ACTIVITY TEMPORARILY OR PERMANENTLY CEASES ON A PORTION OF THE SITE IS PRECLUDED BY SNOW COVER, STABILIZATION MEASURE SHALL BE INITIATED AS SOON AS PRACTICABLE.
    - 20.2. WHERE CONSTRUCTION ACTIVITY WILL RESUME ON A PORTION OF THE SITE WITHIN 14 DAYS FROM WHEN ACTIVITIES CEASED, (E.G. THE TOTAL TIME PERIOD THAT CONSTRUCTION ACTIVITY IS TEMPORARILY CEASED IS LESS THAN 14 DAYS) THEN STABILIZATION MEASURES DO NOT HAVE TO BE INITIATED ON THAT PORTION OF THE SITE BY THE 7TH DAY AFTER CONSTRUCTION ACTIVITY TEMPORARILY CEASED.
21. TEMPORARY SOIL STOCKPILES TO BE COORDINATED BETWEEN CLIENT DEVELOPMENT TEAM AND CONTRACTOR DURING CONSTRUCTION.
22. ON AREAS OF EXPOSED SOILS, MINIMIZE THE GENERATION OF DUST THROUGH THE APPROPRIATE APPLICATION OF WATER OR OTHER DUST SUPPRESSION TECHNIQUES IN ACCORDANCE WITH THE IEPA NPDES GENERAL PERMIT NO. ILR10.
23. ALL EROSION CONTROL MEASURES MUST BE INSPECTED EVERY 7 CALENDAR DAYS AND AFTER EACH 1/2 " RAIN EVENT.
24. SILT FENCE TO BE PLACED ON PROPERTY LINE. LINE WORK ON PLANS IS OFFSET FROM LIMITS OF DISTURBANCE FOR LEGIBILITY.

EROSION CONTROL LEGEND

TS	TEMPORARY SEEDING (SEE EROSION CONTROL DETAILS)
EB	TEMPORARY EROSION CONTROL BLANKET (SEE EROSION CONTROL NOTE #7)
CE	CONSTRUCTION ENTRANCE (SEE EROSION CONTROL DETAILS)
SF	SILT FENCE (SEE EROSION CONTROL DETAILS)
SF	DOUBLE ROW SILT FENCE (SEE EROSION CONTROL DETAILS)
IP	INLET PROTECTION (SEE EROSION CONTROL DETAILS)
CW	CONCRETE WASHOUT (SEE EROSION CONTROL DETAILS) (TO BE DETERMINED BY CONTRACTOR)
RR	RIP RAP (SEE DETAILS)
RD	ROCK CHECK DAM (SEE DETAILS)
SS	TEMPORARY SOIL STOCKPILE (DOUBLE ROW SILT FENCE)
LD	LIMITS OF DISTURBANCE
SP	PERFORATED RISER / STANDPIPE
XXX	EXISTING CONTOURS
XXX	PROPOSED CONTOURS

NO.	REVISIONS	DATE	BY
1	PER VILLAGE COMMENT	07/01/25	JRH
2	PER VILLAGE COMMENT	05/30/25	JRH
3	PER VILLAGE COMMENT	04/21/25	JRH

Kimley»Horn
© 2025 KIMLEY-HORN AND ASSOCIATES, INC.
570 LAKE COOK ROAD, SUITE 200
DEERFIELD, IL 60015
PHONE: 847-520-9200
WWW.KIMLEY-HORN.COM

SCALE: AS NOTED
DESIGNED BY: JRH
DRAWN BY: SPH
CHECKED BY: EJT

SUGAR GROVE, LLC

EROSION CONTROL PLAN

THE GROVE - AREA 1
(SINGLE FAMILY)
SUGAR GROVE, IL 60554

ORIGINAL ISSUE: 1/31/2025
KHA PROJECT NO. 168740009
SHEET NUMBER
C4.0

Drawing name: K:\CHS_LDEV\168740009_crown_lots1&2_sugar grove_IL\2 Design\CAD\plansheets\Cat 1\C4.0 EROSION CONTROL PLAN.dwg C4.0 Jul 01, 2025 9:37am by: JoeHannah
This document, together with the concepts and designs presented herein, as an instrument of service, is intended only for the specific purpose and client for which it was prepared. Reuse of and improper reliance on this document without written authorization and adaptation by Kimley-Horn and Associates, Inc. shall be without liability to Kimley-Horn and Associates, Inc.

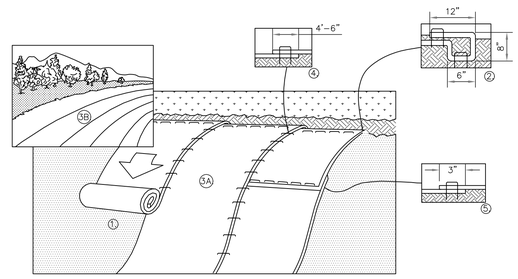

1. PREPARE SOIL BEFORE INSTALLING BLANKETS, INCLUDING ANY NECESSARY APPLICATION OF LIME, FERTILIZER, AND SEED.
2. BEGIN AT THE TOP OF THE SLOPE BY ANCHORING THE BLANKET IN A 6" DEEP X 6" WIDE TRENCH WITH APPROXIMATELY 12" OF BLANKET EXTENDED BEYOND THE UP-SLOPE PORTION OF THE TRENCH AS SHOWN IN DETAIL 2. ANCHOR THE BLANKET WITH A ROW OF STAPLES/STAKES APPROXIMATELY 12" APART IN THE BOTTOM OF THE TRENCH. BACKFILL AND COMPACT THE TRENCH AFTER STAPLING. APPLY SEED TO COMPACTED SOIL AND FOLD REMAINING 12" PORTION OF BLANKET BACK OVER SEED AND COMPACTED SOIL. SECURE BLANKET OVER COMPACTED SOIL WITH A ROW OF STAPLES/STAKES SPACED APPROXIMATELY 12" APART ACROSS THE WIDTH OF THE BLANKET.
3. ROLL THE BLANKETS (A.) DOWN OR (B.) HORIZONTALLY ACROSS THE SLOPE. BLANKETS WILL UNROLL WITH APPROPRIATE SIDE AGAINST THE SOIL SURFACE. ALL BLANKETS MUST BE SECURELY FASTENED TO SOIL SURFACE BY PLACING STAPLES/STAKES IN APPROPRIATE LOCATIONS AS PER MANUFACTURES RECOMMENDATION.
4. THE EDGES OF PARALLEL BLANKETS MUST BE STAPLED WITH MINIMUM 6" OVERLAP. TO ENSURE PROPER SEAM ALIGNMENT, PLACE THE EDGE OF THE OVERLAPPING BLANKET (BLANKET BEING INSTALLED ON TOP) EVEN WITH THE SEAM STITCH ON THE PREVIOUSLY INSTALLED BLANKET.
5. CONSECUTIVE BLANKETS SPLICED DOWN THE SLOPE MUST BE PLACED END OVER END (SHINGLE STYLE) WITH AN APPROXIMATE 3" OVERLAP. STAPLE THROUGH OVERLAPPED AREA, APPROXIMATELY 12" APART ACROSS ENTIRE BLANKET WIDTH.
6. PLACE STAPLES/STAKES PER MANUFACTURER'S RECOMMENDATION FOR THE APPROPRIATE SLOPE BEING APPLIED.

NOTES:
1. IN LOOSE SOIL CONDITIONS, THE USE OF STAPLE OR STAKE LENGTHS GREATER THAN 6" MAY BE NECESSARY TO PROPERLY SECURE THE BLANKETS.
2. FOLLOW EROSION CONTROL TECHNOLOGY COUNCIL SPECIFICATION FOR PRODUCT SELECTION.
3. PERVIOUS LAND WITH SLOPES RUNNING GREATER THAN OR EQUAL TO 4:1 SHALL CONTAIN SLOPE STABILIZATION BLANKET

EROSION CONTROL BLANKET (SLOPE INSTALLATION) EB
N.T.S.

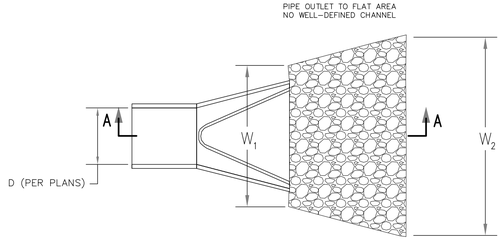

NOTES:
1. THE ROCK RIPRAP SHALL MEET IDOT REQUIREMENTS FOR GRADATION NO. RR-3 & RR-4 , QUALITY DESIGNATION "A".
2. GEOTEXTILE (NON-WOVEN) MINIMUM CRITERIA:

2.1.	WEIGHT OF GEOTEXTILE (OZ/SQ.YD.)	6
2.2.	TENSILE STRENGTH (LB) ASTM D 4632	180
2.3.	ELONGATION AT FAILURE (%) ASTM D 4632	≥ 50
2.4.	PUNCTURE (LB) ASTM D 4833	80
2.5.	ULTRAVIOLET LIGHT (% RESIDUAL TENSILE STRENGTH) ASTM D 4355	MIN 70
2.6.	APPARENT OPENING SIZE (AOS) ASTM D 4751	MAX 40 SIEVE
2.7.	PERMITTIVITY SEC^{-1} ASTM D 4491	MIN 0.70

3. ANY GEOTEXTILE SPLICES SHALL OVERLAP A MINIMUM OF 18 INCHES, WITH UPSTREAM OR UPSLOPE GEOTEXTILE OVERLAPPING THE ABUTTING DOWNSLOPE GEOTEXTILE.
4. APRON WIDTH W_1 SHALL BE 3 TIMES THE CULVERT PIPE DIAMETER. APRON WIDTH W_2 SHALL BE EQUAL TO L_a PLUS THE PIPE DIAMETER.
5. ROCK THICKNESS D SHALL BE AT LEAST 1.5 TIMES THE RIPRAP D_{100} SIZE.
6. APRON LENGTH L_a AND ROCK RIPRAP HAS BEEN SIZED ACCORDING TO ILLINOIS URBAN MANUAL ROCK OUTLET PROTECTION STANDARD 910 BASED CALCULATED VELOCITY FOR THIS PROJECT SITE. PLEASE SEE TABLE 1 FOR DETAILS.

RIPRAP DIMENSION TABLE

INLET PIPE SIZE d (IN)	LENGTH OF APRON La (FT)	ROCK GRADATION (IDOT)	WIDTH OF APRON U/S FACE W1 (FT)	WIDTH OF APRON D/S FACE W2 (FT)	DEPTH OF RIPRAP d (IN)
12	12	RR-3	3.00	13.00	15
15	12	RR-3	3.75	13.25	15
18	16	RR-4	4.50	17.50	20
21	16	RR-4	5.25	17.75	20
24	20	RR-4	6.00	22.00	20
27	20	RR-4	6.75	22.50	20
30	22	RR-4	7.50	24.50	20
36	24	RR-5	9.00	27.00	28
42	24	RR-5	10.50	27.50	30
48	28	RR-6	12.00	32.00	32
54	28	RR-6	13.50	32.50	32
60	36	RR-6	15.00	41.00	32
72	44	RR-6	18.00	50.00	32

RIP RAP DETAIL OUTLET PROTECTION RR
N.T.S.

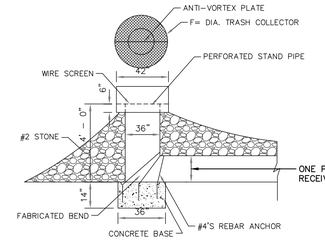

TEMPORARY STANDPIPE DETAIL SP
N.T.S.

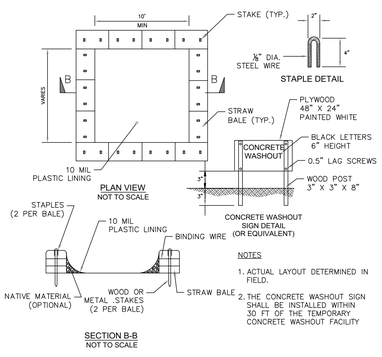

NOTES
1. ACTUAL LAYOUT DETERMINED IN FIELD.
2. THE CONCRETE WASHOUT SIGN SHALL BE INSTALLED WITHIN 30 FT OF THE TEMPORARY CONCRETE WASHOUT FACILITY

CONCRETE WASHOUT CW
N.T.S.

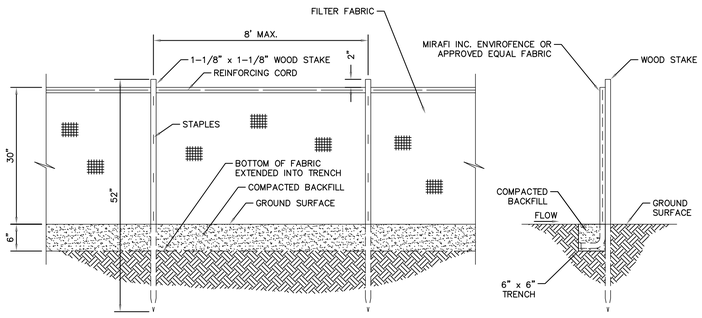

SEDIMENTATION/SILT FENCE SF
N.T.S.



INLET PROTECTION SS
N.T.S.

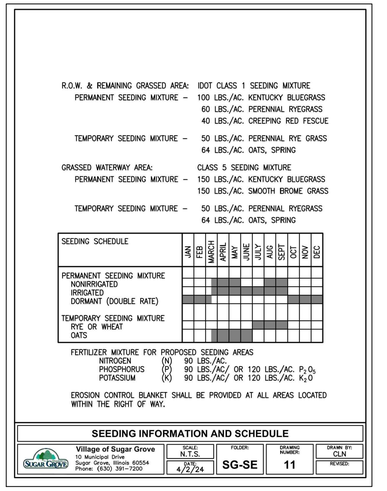

SEEDING CHART SF
N.T.S.

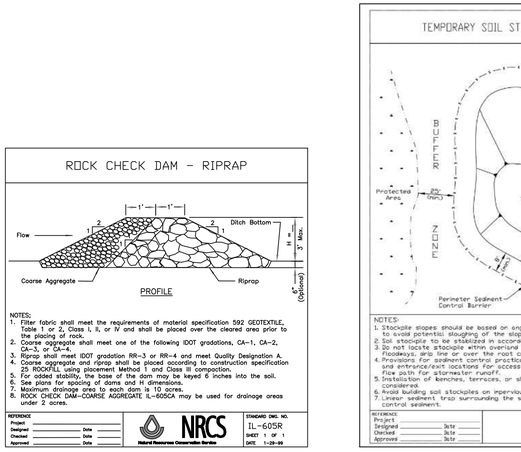

SOIL STOCKPILE SS
N.T.S.

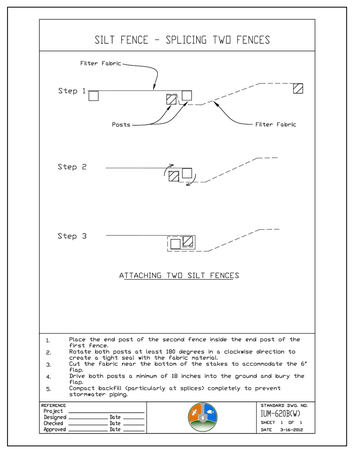

SILT FENCE SF
N.T.S.

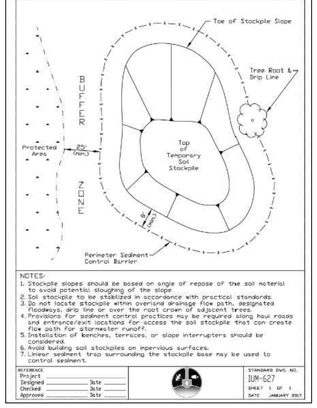

ROCK CHECK DAM RD
N.T.S.

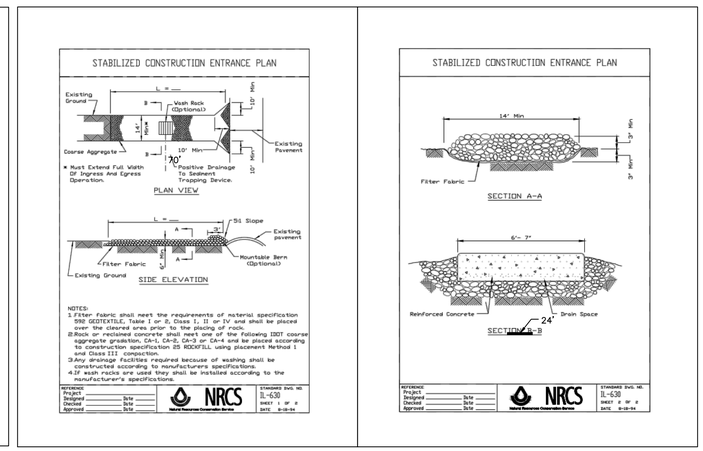

CONCRETE ENTRANCE CE
N.T.S.

No.	REVISIONS	DATE	BY
1	PER VILLAGE COMMENT	07/01/25	JRH
2	PER VILLAGE COMMENT	05/30/25	JRH
3	PER VILLAGE COMMENT	04/21/25	JRH

Call Before You Dig JULIE 1-800-892-0123

Kimley»Horn
© 2025 KIMLEY-HORN AND ASSOCIATES, INC.
570 LAKE COOK ROAD, SUITE 200
DEERFIELD, IL 60015
PHONE: 847-405-2704
WWW.KIMLEY-HORN.COM

SCALE: AS NOTED
DESIGNED BY: JRH
DRAWN BY: SPH
CHECKED BY: EJT

SUGAR GROVE, LLC

EROSION CONTROL PLAN DETAILS

THE GROVE - AREA 1 (SINGLE FAMILY)
SUGAR GROVE, IL 60554

ORIGINAL ISSUE: 1/31/2025
KHA PROJECT NO. 168740009
SHEET NUMBER
C4.1

Drawing name: K:\DHS_LDEV\168740009_crown_lot182_sugar grove_IL\2 Design\CAD\plansheets\Lot 1\C4.1 EROSION CONTROL PLAN DETAILS.dwg EROSION DETAILS Jul 01, 2025 9:37am by Joe.Hannah
This document, together with the concepts and designs presented herein, as an instrument of service, is intended only for the specific purpose and client for which it was prepared. Reuse of and improper reliance on this document without written authorization and adaptation by Kimley-Horn and Associates, Inc. shall be without liability to Kimley-Horn and Associates, Inc.

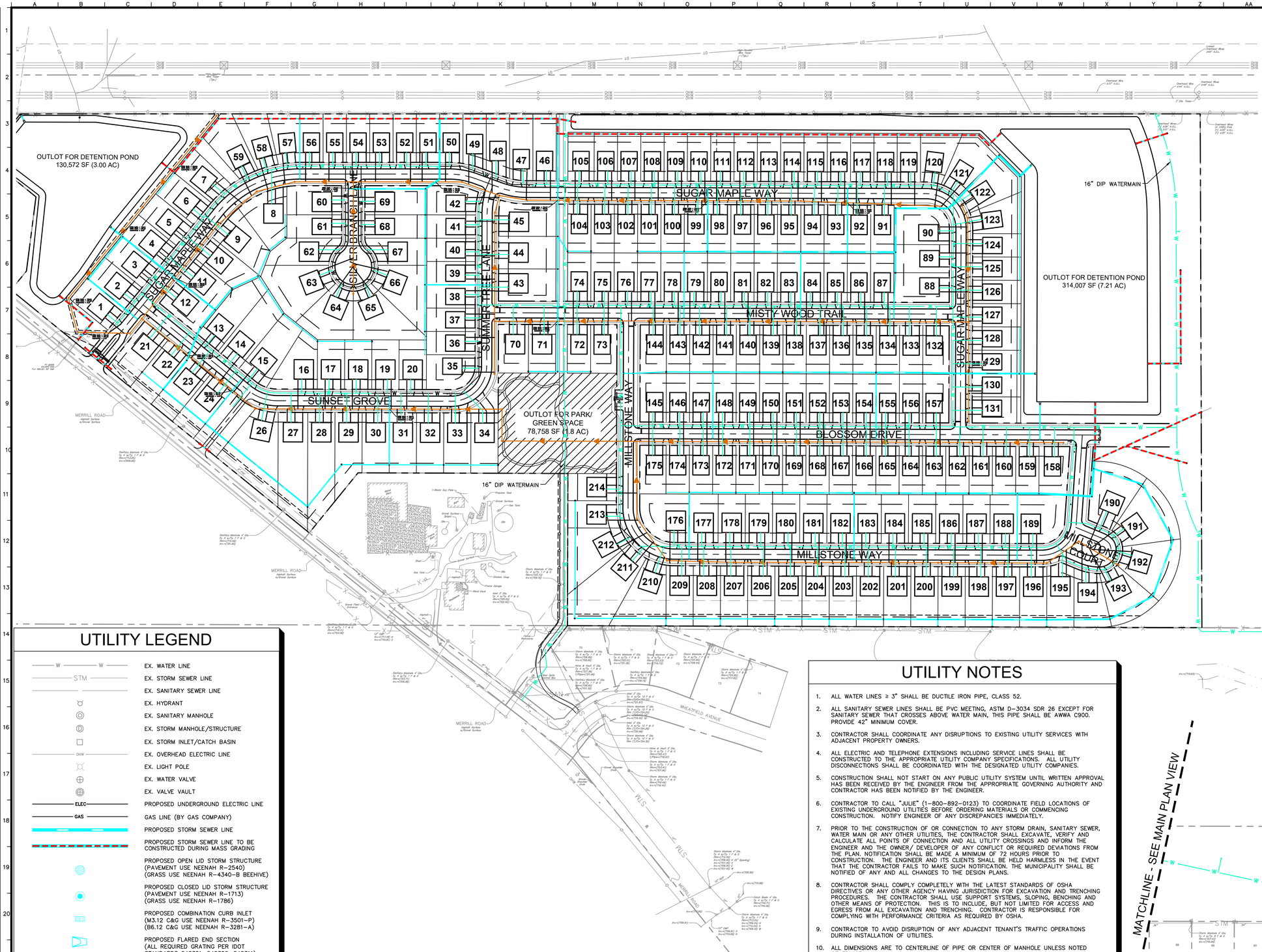

NORTH

GRAPHIC SCALE IN FEET
0 60 120 240

Call Before You Dig
JULIE
1-800-892-0123

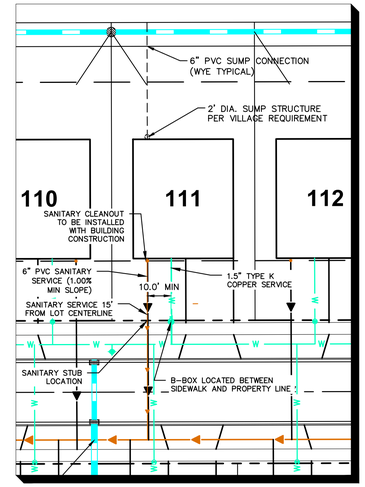

TYPICAL UTILITY LAYOUT AND SERVICE CONNECTIONS
1"=30'

UTILITY LEGEND

- EX. WATER LINE
- EX. STORM SEWER LINE
- EX. SANITARY SEWER LINE
- EX. HYDRANT
- EX. SANITARY MANHOLE
- EX. STORM MANHOLE/STRUCTURE
- EX. STORM INLET/CATCH BASIN
- EX. OVERHEAD ELECTRIC LINE
- EX. LIGHT POLE
- EX. WATER VALVE
- EX. VALVE VAULT
- PROPOSED UNDERGROUND ELECTRIC LINE
- GAS LINE (BY GAS COMPANY)
- PROPOSED STORM SEWER LINE
- PROPOSED STORM SEWER LINE TO BE CONSTRUCTED DURING MASS GRADING
- PROPOSED OPEN LID STORM STRUCTURE (PAVEMENT USE NEENAH R-2540) (GRASS USE NEENAH R-4340-B BEEHIVE)
- PROPOSED CLOSED LID STORM STRUCTURE (PAVEMENT USE NEENAH R-1713) (GRASS USE NEENAH R-1786)
- PROPOSED COMBINATION CURB INLET (M3.12 C&G USE NEENAH R-3501-P) (B6.12 C&G USE NEENAH R-3281-A)
- PROPOSED FLARED END SECTION (ALL REQUIRED GRATING PER IDOT STANDARDS 542301, 542306, 542311)
- PROPOSED SANITARY SEWER LINE
- PROPOSED SANITARY MANHOLE
- PROPOSED STORM/SANITARY CLEANOUT
- PROPOSED WATER LINE
- PROPOSED VALVE VAULT
- PROPOSED VALVE BOX
- PROPOSED FIRE HYDRANT
- PROPOSED LIGHT POLE
- RIP RAP (SEE DETAILS)

UTILITY NOTES

1. ALL WATER LINES ≥ 3" SHALL BE DUCTILE IRON PIPE, CLASS 52.
2. ALL SANITARY SEWER LINES SHALL BE PVC MEETING, ASTM D-3034 SDR 26 EXCEPT FOR SANITARY SEWER THAT CROSSES ABOVE WATER MAIN, THIS PIPE SHALL BE AWWA C900. PROVIDE 42" MINIMUM COVER.
3. CONTRACTOR SHALL COORDINATE ANY DISRUPTIONS TO EXISTING UTILITY SERVICES WITH ADJACENT PROPERTY OWNERS.
4. ALL ELECTRIC AND TELEPHONE EXTENSIONS INCLUDING SERVICE LINES SHALL BE CONSTRUCTED TO THE APPROPRIATE UTILITY COMPANY SPECIFICATIONS. ALL UTILITY DISCONNECTIONS SHALL BE COORDINATED WITH THE DESIGNATED UTILITY COMPANIES.
5. CONSTRUCTION SHALL NOT START ON ANY PUBLIC UTILITY SYSTEM UNTIL WRITTEN APPROVAL HAS BEEN RECEIVED BY THE ENGINEER FROM THE APPROPRIATE GOVERNING AUTHORITY AND CONTRACTOR HAS BEEN NOTIFIED BY THE ENGINEER.
6. CONTRACTOR TO CALL "JULIE" (1-800-892-0123) TO COORDINATE FIELD LOCATIONS OF EXISTING UNDERGROUND UTILITIES BEFORE ORDERING MATERIALS OR COMMENCING CONSTRUCTION. NOTIFY ENGINEER OF ANY DISCREPANCIES IMMEDIATELY.
7. PRIOR TO THE CONSTRUCTION OF OR CONNECTION TO ANY STORM DRAIN, SANITARY SEWER, WATER MAIN OR ANY OTHER UTILITIES, THE CONTRACTOR SHALL EXCAVATE, VERIFY AND CALCULATE ALL POINTS OF CONNECTION AND ALL UTILITY CROSSINGS AND INFORM THE ENGINEER AND THE OWNER/ DEVELOPER OF ANY CONFLICT OR REQUIRED DEVIATIONS FROM THE PLAN. NOTIFICATION SHALL BE MADE A MINIMUM OF 72 HOURS PRIOR TO CONSTRUCTION. THE ENGINEER AND ITS CLIENTS SHALL BE HELD HARMLESS IN THE EVENT THAT THE CONTRACTOR FAILS TO MAKE SUCH NOTIFICATION. THE MUNICIPALITY SHALL BE NOTIFIED OF ANY AND ALL CHANGES TO THE DESIGN PLANS.
8. CONTRACTOR SHALL COMPLY COMPLETELY WITH THE LATEST STANDARDS OF OSHA DIRECTIVES OR ANY OTHER AGENCY HAVING JURISDICTION FOR EXCAVATION AND TRENCHING PROCEDURES. THE CONTRACTOR SHALL USE SUPPORT SYSTEMS, SLOPING, BENCHING AND OTHER MEANS OF PROTECTION. THIS IS TO INCLUDE, BUT NOT LIMITED FOR ACCESS AND EGRESS FROM ALL EXCAVATION AND TRENCHING. CONTRACTOR IS RESPONSIBLE FOR COMPLYING WITH PERFORMANCE CRITERIA AS REQUIRED BY OSHA.
9. CONTRACTOR TO AVOID DISRUPTION OF ANY ADJACENT TENANT'S TRAFFIC OPERATIONS DURING INSTALLATION OF UTILITIES.
10. ALL DIMENSIONS ARE TO CENTERLINE OF PIPE OR CENTER OF MANHOLE UNLESS NOTED OTHERWISE.
11. SEE ARCHITECTURAL AND MEP PLANS FOR EXACT UTILITY CONNECTION LOCATIONS AT BUILDING.
12. LIGHT POLES SHOWN FOR COORDINATION PURPOSES ONLY AND DO NOT REPRESENT ACTUAL SIZE. SEE SITE LIGHTING PLANS BY OTHERS FOR MORE INFORMATION.
13. SEE DETAILS FOR LOCATING STORM STRUCTURES WITHIN THE CURB LINE.
14. STORMWATER FACILITIES MUST BE FUNCTIONAL BEFORE BUILDING CONSTRUCTION BEGINS IF REQUIRED BY AUTHORITY HAVING JURISDICTION.
15. GRANULAR TRENCH BACKFILL IS REQUIRED FOR ALL UTILITIES (I.E. WATERMAIN, SANITARY SEWER, STORM SEWER) WHENEVER THE TRENCH IS WITHIN 2-FEET OF PROPOSED OR EXISTING PAVEMENT.
16. PER FMWRD: ALL RISERS SHALL BE INSTALLED TO A DEPTH OF NO GREATER THAN 6'=7' DEEP AT THE PROPERTY LINE/RIGHT OF WAY.
17. ALL STORM SEWERS WITHIN 15' OF ANY BUILDING FOUNDATION SHALL BE O-RING OR OTHER RUBBER GASKETED JOINTS PER ASTM C-443 SPECIFICATIONS.

NO.	REVISIONS	DATE	BY
1	PER VILLAGE COMMENT	07/01/25	JRH
2	PER VILLAGE COMMENT	05/30/25	JRH
3	PER VILLAGE COMMENT	04/21/25	JRH

Kimley»Horn

© 2025 KIMLEY-HORN AND ASSOCIATES, INC.
570 LAKE COOK ROAD, SUITE 200
DEERFIELD, IL 60015
PHONE: 847-520-9574
WWW.KIMLEY-HORN.COM

SCALE: AS NOTED
DESIGNED BY: JRH
DRAWN BY: SFH
CHECKED BY: EJT

THE GROVE - AREA 1
(SINGLE FAMILY)
SUGAR GROVE, IL 60554

SUGAR GROVE, LLC

UTILITY PLAN

ORIGINAL ISSUE:
1/31/2025

KHA PROJECT NO.
168740009

SHEET NUMBER
C5.0

Drawing name: K:\CHS_LDEV\168740009_crown_lots1&2_sugar grove_JV2 Design\CAD\plansheets\Cat 1\C5.0 UTILITY PLAN.dwg C5.0 Jul 01, 2025 9:39am by: Joe.Hannah
This document, together with the concepts and designs presented herein, as an instrument of service, is intended only for the specific purpose and client for which it was prepared. Reuse of and improper reliance on this document without written authorization and adaptation by Kimley-Horn and Associates, Inc. shall be without liability to Kimley-Horn and Associates, Inc.

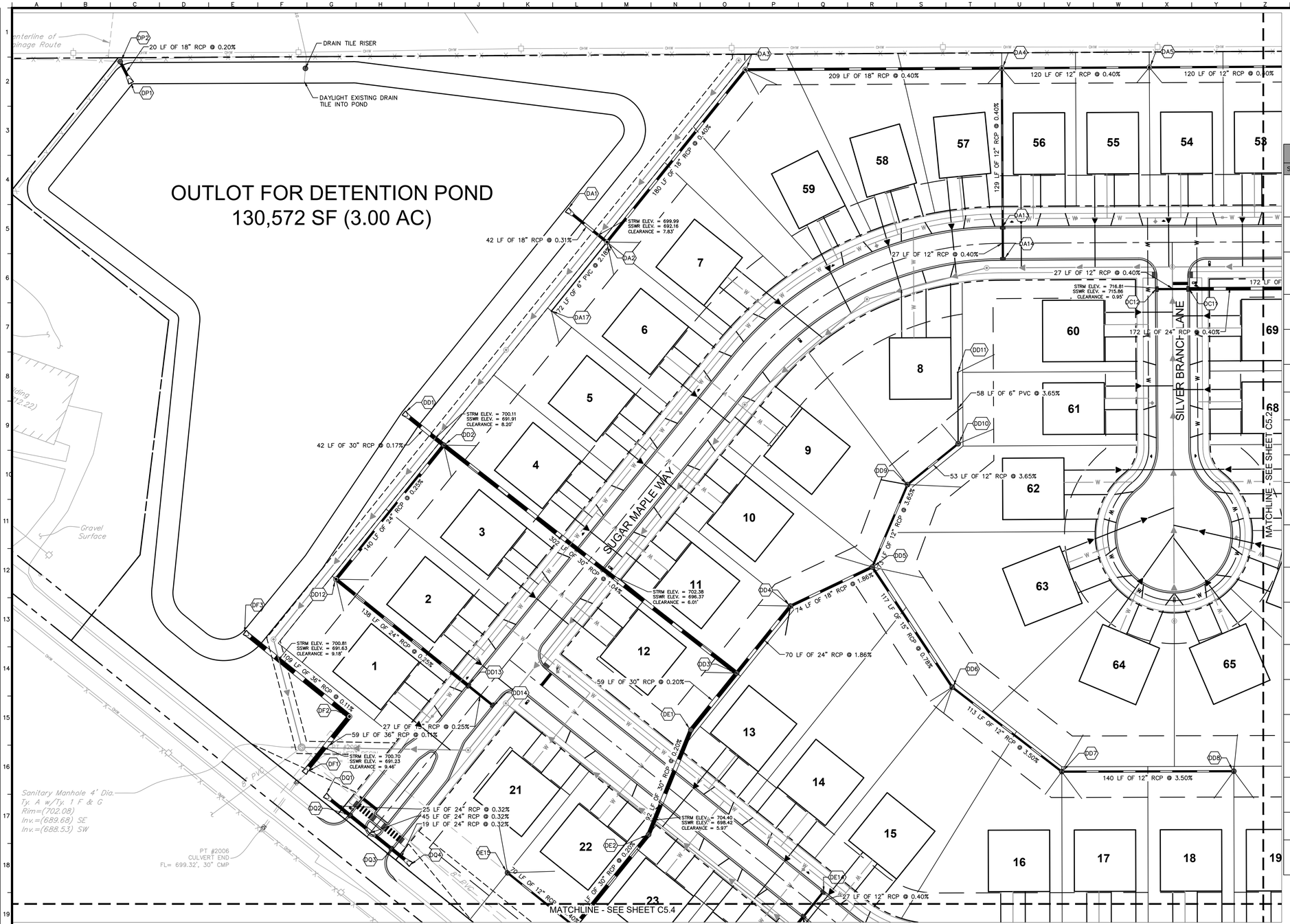

NORTH

GRAPHIC SCALE IN FEET
0 20 40 80

Call Before You Dig
JULIE
1-800-892-0123

STORM STRUCTURE TABLE	
STRUCTURE NAME:	DETAILS:
DA2	48" MH – CLOSED LID RIM: 709.99 INV IN: 700.47 (NE, 18") INV IN: 704.47 (SW, 6") INV OUT: 700.47 (NW, 18")
DA3	48" MH – CLOSED LID RIM: 713.92 INV IN: 701.18 (E, 18") INV OUT: 701.18 (SW, 18")
DA4	48" MH – CLOSED LID RIM: 720.69 INV IN: 702.01 (E, 12") INV IN: 712.03 (S, 12") INV OUT: 702.01 (W, 18")
DA5	48" MH – CLOSED LID RIM: 725.83 INV IN: 702.49 (E, 12") INV OUT: 702.49 (W, 12")
DA13	48" CURB CB RIM: 716.65 INV IN: 712.54 (S, 12") INV OUT: 712.54 (N, 12")
DA14	24" INLET RIM: 716.65 INV OUT: 712.65 (N, 12")
DA17	24" CLOSED LID CLEANOUT RIM: 709.95 INV OUT: 706.04 (NE, 6")
DC11	48" CURB CB RIM: 721.01 INV IN: 716.90 (W, 12") INV OUT: 716.40 (E, 24")
DC12	24" INLET RIM: 721.01 INV OUT: 717.01 (E, 12")
DD2	60" CB RIM: 709.62 INV IN: 700.41 (SE, 30") INV IN: 700.91 (SW, 24") INV OUT: 700.41 (NW, 30")
DD3	60" MH – OPEN LID RIM: 709.75 INV IN: 704.06 (NE, 24") INV IN: 703.56 (SW, 30") INV OUT: 703.56 (NW, 30")
DD4	48" MH – OPEN LID RIM: 712.11 INV IN: 705.86 (NE, 18") INV OUT: 705.36 (SW, 24")
DD5	48" MH – OPEN LID RIM: 711.73 INV IN: 707.48 (SE, 15") INV IN: 707.73 (NE, 12") INV OUT: 707.23 (SW, 18")
DD6	48" MH – OPEN LID RIM: 712.65 INV IN: 708.65 (SE, 12") INV OUT: 708.40 (NW, 15")
DD7	48" MH – OPEN LID RIM: 720.63 INV IN: 712.59 (E, 12") INV OUT: 712.59 (NW, 12")
DD8	48" MH – OPEN LID RIM: 721.49 INV OUT: 717.49 (W, 12")
DD9	48" MH – OPEN LID RIM: 714.02 INV IN: 710.39 (NE, 12") INV OUT: 710.39 (SW, 12")
DD10	48" MH – OPEN LID RIM: 717.63 INV IN: 712.83 (N, 6") INV OUT: 712.33 (SW, 12")
DD11	24" CLOSED LID CLEANOUT RIM: 718.94 INV OUT: 714.94 (S, 6")
DD12	60" MH – CLOSED LID RIM: 706.62 INV IN: 701.27 (SE, 24") INV OUT: 701.27 (NE, 24")

STORM STRUCTURE TABLE	
STRUCTURE NAME:	DETAILS:
DD13	48" CURB CB RIM: 706.43 INV IN: 702.37 (SE, 15") INV OUT: 701.62 (NW, 24")
DD14	24" INLET RIM: 706.43 INV OUT: 702.43 (NW, 15")
DE1	60" MH – OPEN LID RIM: 710.94 INV IN: 703.68 (S, 30") INV OUT: 703.68 (NE, 30")
DE2	60" MH – OPEN LID RIM: 713.77 INV IN: 703.86 (SW, 30") INV OUT: 703.86 (N, 30")
DE14	24" INLET RIM: 713.46 INV OUT: 709.46 (SW, 12")
DE15	48" MH – OPEN LID RIM: 709.83 INV OUT: 705.83 (SE, 12")
DF2	72" MH – CLOSED LID OCS – SEE DETAIL SHEET C6.8 RIM: 707.17 INV IN: 700.22 (NW, 36") INV OUT: 700.22 (SW, 36")
DP2	48" MH – NEENAH R–4341–A STOOL TYPE GRATE RIM: 704.00 INV OUT: 700.38 (SE, 18")
DQ2	48" CURB CB RIM: 704.72 INV IN: 700.71 (SE, 24") INV OUT: 700.71 (NW, 24")
DQ3	24" CURB INLET RIM: 704.72 INV IN: 700.86 (SE, 24") INV OUT: 700.86 (NW, 24")

FES STRUCTURE TABLE	
STRUCTURE NAME:	DETAILS:
DA1	FES INV: 700.34 (SE, 18")
DD1	FES INV: 700.34 (SE, 30")
DF1	FES INV: 700.16 (NE, 36")
DF3	FES INV: 700.34 (SE, 36")
DP1	FES INV: 700.34 (NW, 18")
DQ1	FES INV: 700.63 (SE, 24")
DQ4	FES INV: 700.92 (NW, 24")

STORM SEWER NOTES

1. REFER TO SHEET C5.0 FOR ALL UTILITY AND DRAINAGE NOTES AND ADDITIONAL SYMBOL LEGEND.
2. UNLESS OTHERWISE NOTED ON PLANS, RIM GRADES ARE AT CURB FLOWLINE (TC GRADE IS 0.25' ABOVE RIM FOR M3.12 C&G)

STORM SEWER LEGEND

- PROPOSED STORM SEWER LINE
- PROPOSED OPEN LID STORM STRUCTURE (PAVEMENT USE NEENAH R–2540) (GRASS USE NEENAH R–4340–B BEEHIVE)
- PROPOSED CLOSED LID STORM STRUCTURE (PAVEMENT USE NEENAH R–1713) (GRASS USE NEENAH R–1786)
- PROPOSED COMBINATION CURB INLET (M3.12 C&G USE NEENAH R–3501–E2) (B6.12 C&G USE NEENAH R–3281–A)
- PROPOSED FLARED END SECTION (ALL REQUIRED GRATING PER IDOT STANDARDS 542301, 542306, 542311)

KEY MAP

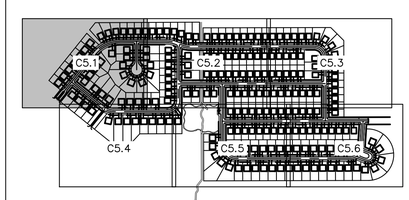

NO.	REVISIONS	DATE	BY
1	PER VILLAGE COMMENT	07/01/25	JRH
2	PER VILLAGE COMMENT	05/30/25	JRH
3	PER VILLAGE COMMENT	04/21/25	JRH

Kimley»Horn
© 2025 KIMLEY-HORN AND ASSOCIATES, INC.
570 LAKE COOK ROAD, SUITE 200
DEERFIELD, IL 60015
PHONE: 847-405-2504
WWW.KIMLEY-HORN.COM

SCALE: AS NOTED
DESIGNED BY: JRH
DRAWN BY: SFH
CHECKED BY: EJT

SUGAR GROVE, LLC

STORM SEWER PLAN

THE GROVE - AREA 1 (SINGLE FAMILY)
SUGAR GROVE, IL 60554

ORIGINAL ISSUE: 1/31/2025
KHA PROJECT NO. 168740009
SHEET NUMBER
C5.1

Drawing name: K:\CHS_LDEV\168740009_crown_lots1&2_sugar grove_JV2 Design\CAD\plansheets\Lot 1\C5.1 STORM SEWER PLAN.dwg C5.1 Jul 01, 2025 9:39am by: JoeHannah
This document, together with the concepts and designs presented herein, as an instrument of service, is intended only for the specific purpose and client for which it was prepared. Reuse of and improper reliance on this document without written authorization and adaptation by Kimley-Horn and Associates, Inc. shall be without liability to Kimley-Horn and Associates, Inc.

Drawing name: K:\CHS_LDEV\168740009_crown_lots1&2_sugar grove_IL\2 Design\CAD\plotsheets\Cat 1\C5\ STORM SEWER PLAN.dwg C5.2 Jul 01, 2025 9:39am by: Joe Hannah
This document, together with the concepts and designs presented herein, as an instrument of service, is intended only for the specific purpose and client for which it was prepared. Reuse of and improper reliance on this document without written authorization and adaptation by Kimley-Horn and Associates, Inc. shall be without liability to Kimley-Horn and Associates, Inc.

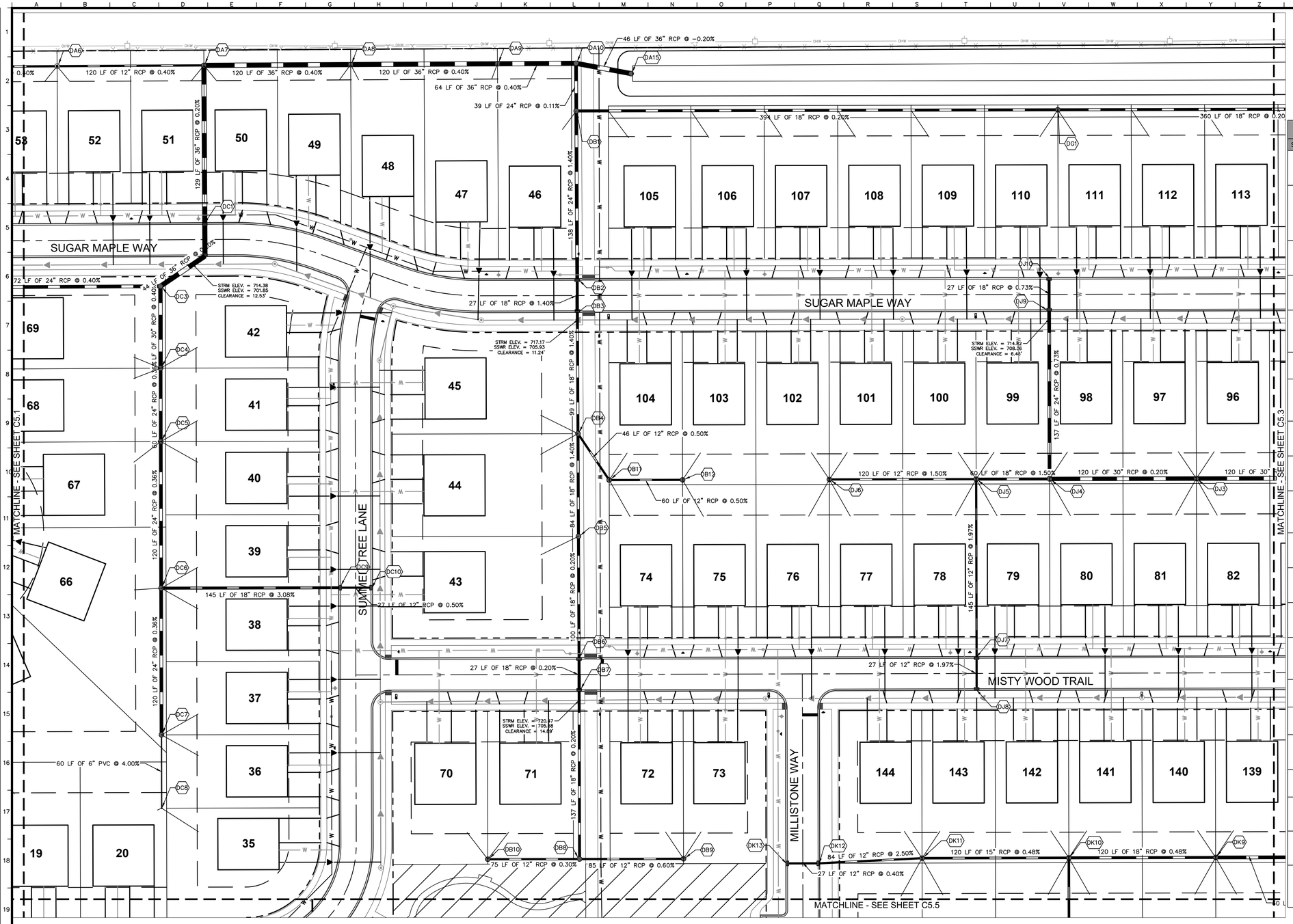

NORTH

GRAPHIC SCALE IN FEET
0 20 40 80

Call Before You Dig
JULIE
1-800-892-0123

STORM STRUCTURE TABLE	
STRUCTURE NAME:	DETAILS:
DA6	48" MH – CLOSED LID RIM: 728.03 INV IN: 702.96 (E, 12") INV OUT: 702.96 (W, 12")
DA7	84" MH – OPEN LID OOS – SEE DETAIL SHEET C8.8 RIM: 724.63 INV IN: 703.44 (E, 36") INV IN: 714.31 (S, 36") INV OUT: 703.44 (W, 12")
DA8	60" MH – OPEN LID RIM: 721.14 INV IN: 703.91 (E, 36") INV OUT: 703.91 (W, 36")
DA9	60" MH – OPEN LID RIM: 718.83 INV IN: 704.39 (E, 36") INV OUT: 704.39 (W, 36")
DA10	60" MH – OPEN LID RIM: 718.63 INV IN: 704.64 (S, 24") INV OUT: 704.64 (W, 36") INV OUT: 704.64 (E, 36")
DA15	MH – OPEN LID RIM: 715.30 INV IN: 704.73 (W, 36")
DB1	48" MH – OPEN LID RIM: 720.94 INV IN: 714.53 (S, 24") INV IN: 707.68 (E, 18") INV OUT: 704.68 (N, 24")
DB2	48" CURB CB RIM: 723.17 INV IN: 716.95 (S, 18") INV OUT: 716.45 (N, 24")
DB3	48" INLET RIM: 723.17 INV IN: 717.33 (S, 18") INV OUT: 717.33 (N, 18")
DB4	60" MH – OPEN LID RIM: 725.18 INV IN: 719.22 (S, 18") INV IN: 719.47 (SE, 12") INV OUT: 718.72 (N, 18")
DB5	48" MH – OPEN LID RIM: 725.17 INV IN: 720.40 (S, 18") INV OUT: 720.40 (N, 18")
DB6	48" CURB CB RIM: 726.77 INV IN: 720.60 (S, 18") INV OUT: 720.60 (N, 18")
DB7	48" INLET RIM: 726.77 INV IN: 720.65 (S, 18") INV OUT: 720.65 (N, 18")
DB8	48" MH – OPEN LID RIM: 726.78 INV IN: 721.18 (E, 12") INV IN: 721.18 (W, 12") INV OUT: 720.93 (N, 18")
DB9	48" MH – OPEN LID RIM: 725.70 INV OUT: 721.69 (W, 12")
DB10	48" MH – OPEN LID RIM: 725.40 INV OUT: 721.40 (E, 12")
DB11	48" MH – OPEN LID RIM: 723.54 INV IN: 719.70 (E, 12") INV OUT: 719.70 (NW, 12")
DB12	48" MH – OPEN LID RIM: 724.05 INV OUT: 720.00 (W, 12")
DC1	CURB MH RIM: 724.26 INV IN: 714.57 (S, 36") INV OUT: 714.57 (N, 36")
DC2	CURB MH RIM: 724.26 INV IN: 714.62 (SW, 36") INV OUT: 714.62 (N, 36")
DC3	48" MH – OPEN LID RIM: 723.74 INV IN: 715.21 (S, 30") INV IN: 715.71 (W, 24") INV OUT: 714.71 (NE, 36")

STORM STRUCTURE TABLE	
STRUCTURE NAME:	DETAILS:
DC4	48" MH – OPEN LID RIM: 720.90 INV IN: 715.98 (S, 24") INV OUT: 715.48 (N, 30")
DC5	48" MH – OPEN LID RIM: 720.90 INV IN: 716.19 (S, 24") INV OUT: 716.19 (N, 24")
DC6	48" MH – OPEN LID RIM: 721.30 INV IN: 716.87 (S, 24") INV IN: 716.87 (E, 18") INV OUT: 716.62 (N, 24")
DC7	48" MH – OPEN LID RIM: 721.30 INV IN: 718.05 (S, 6") INV OUT: 717.30 (N, 24")
DC8	24" CLOSED LID CLEANOUT RIM: 725.91 INV OUT: 720.45 (N, 6")
DC9	48" CURB CB RIM: 725.74 INV IN: 721.61 (E, 12") INV OUT: 721.36 (W, 18")
DC10	24" INLET RIM: 725.74 INV OUT: 721.74 (W, 12")
DG1	48" MH – OPEN LID RIM: 719.84 INV IN: 708.47 (E, 18") INV OUT: 708.47 (W, 18")
DJ3	60" MH – OPEN LID RIM: 720.81 INV IN: 713.82 (W, 30") INV OUT: 713.82 (E, 30")
DJ4	48" MH – OPEN LID RIM: 719.46 INV IN: 715.06 (W, 18") INV IN: 714.56 (N, 24") INV OUT: 714.06 (E, 30")
DJ5	48" MH – OPEN LID RIM: 720.50 INV IN: 716.46 (W, 12") INV IN: 716.46 (S, 12") INV OUT: 715.96 (E, 18")
DJ6	48" MH – OPEN LID RIM: 722.29 INV OUT: 718.26 (E, 12")
DJ7	48" CURB CB RIM: 723.86 INV IN: 719.33 (S, 12") INV OUT: 719.33 (N, 12")
DJ8	24" INLET RIM: 723.86 INV OUT: 719.86 (N, 12")
DJ9	48" CURB CB RIM: 720.27 INV IN: 716.07 (N, 18") INV OUT: 715.57 (S, 24")
DJ10	24" INLET RIM: 720.27 INV OUT: 716.27 (S, 18")
DK9	48" MH – OPEN LID RIM: 723.03 INV IN: 717.82 (W, 18") INV OUT: 717.32 (E, 24")
DK10	48" MH – OPEN LID RIM: 722.95 INV IN: 718.65 (W, 15") INV IN: 718.65 (S, 15") INV OUT: 718.40 (E, 18")
DK11	48" MH – OPEN LID RIM: 722.95 INV IN: 719.48 (W, 12") INV OUT: 719.22 (E, 15")
DK12	48" CURB CB RIM: 725.68 INV IN: 721.58 (W, 12") INV OUT: 721.58 (E, 12")
DK13	24" INLET RIM: 725.68 INV OUT: 721.68 (E, 12")

KEY MAP

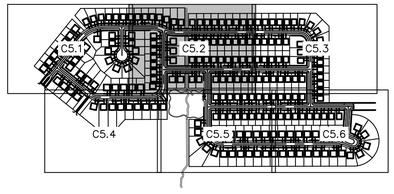

STORM SEWER NOTES

1. REFER TO SHEET C5.0 FOR ALL UTILITY AND DRAINAGE NOTES AND ADDITIONAL SYMBOL LEGEND.
2. UNLESS OTHERWISE NOTED ON PLANS, RIM GRADES ARE AT CURB FLOWLINE (TC GRADE IS 0.25' ABOVE RIM FOR M3.12 C&G)

STORM SEWER LEGEND

- PROPOSED STORM SEWER LINE
- PROPOSED OPEN LID STORM STRUCTURE (PAVEMENT USE NEENAH R-2540) (GRASS USE NEENAH R-4340-B BEEHIVE)
- PROPOSED CLOSED LID STORM STRUCTURE (PAVEMENT USE NEENAH R-1713) (GRASS USE NEENAH R-1786)
- PROPOSED COMBINATION CURB INLET (M3.12 C&G USE NEENAH R-3501-E2) (B6.12 C&G USE NEENAH R-3281-A)
- PROPOSED FLARED END SECTION (ALL REQUIRED GRATING PER IDOT STANDARDS 542301, 542306, 542311)

NO.	REVISIONS	DATE	BY
1	PER VILLAGE COMMENT	07/01/25	JRH
2	PER VILLAGE COMMENT	05/30/25	JRH
3	PER VILLAGE COMMENT	04/21/25	JRH

Kimley»Horn

© 2025 KIMLEY-HORN AND ASSOCIATES, INC.

570 LAKE COOK ROAD, SUITE 200
DEERFIELD, IL 60015
PHONE: 847-405-4004
WWW.KIMLEY-HORN.COM

SCALE: AS NOTED
DESIGNED BY: JRH
DRAWN BY: SFH
CHECKED BY: EJT

SUGAR GROVE, LLC

STORM SEWER PLAN

THE GROVE - AREA 1 (SINGLE FAMILY)

SUGAR GROVE, IL 60554

ORIGINAL ISSUE: 1/31/2025

KHA PROJECT NO. 168740009

SHEET NUMBER

C5.2

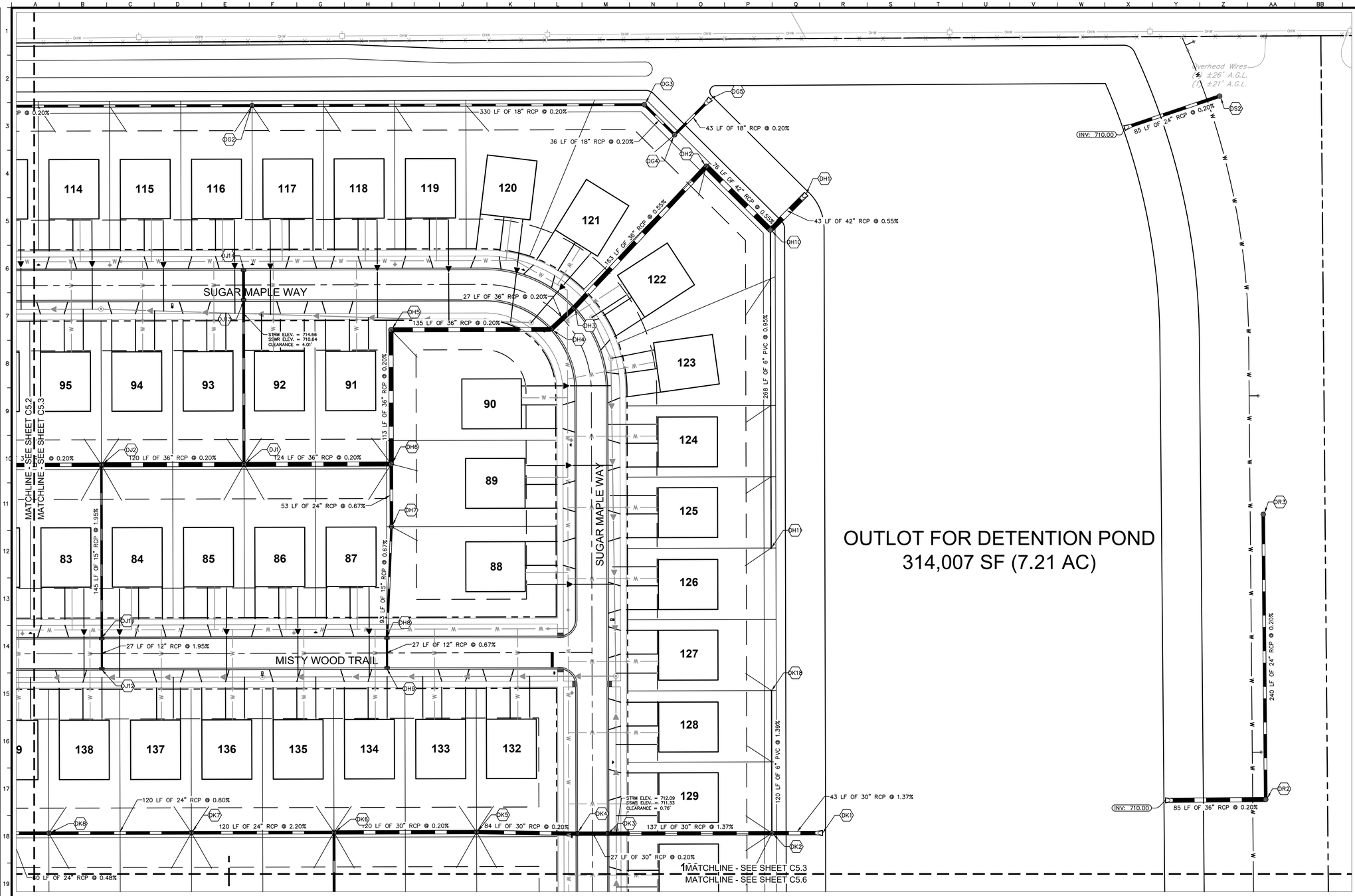

NORTH

GRAPHIC SCALE IN FEET
0 20 40 80

Call Before You Dig
JULIE
1-800-892-0123

STORM STRUCTURE TABLE	
STRUCTURE NAME:	DETAILS:
DG2	MH – OPEN LID RIM: 719.75 INV IN: 709.18 (E, 18") INV OUT: 709.18 (W, 18")
DG3	48" MH – OPEN LID RIM: 719.60 INV IN: 709.84 (SE, 18") INV OUT: 709.84 (W, 18")
DG4	48" CB RIM: 718.97 INV IN: 709.91 (NE, 18") INV OUT: 709.91 (NW, 18")
DH2	72" MH – OPEN LID RIM: 718.08 INV IN: 711.15 (SW, 36") INV OUT: 710.65 (SE, 42")
DH3	72" CURB CB RIM: 718.94 INV IN: 712.04 (SW, 36") INV OUT: 712.04 (NE, 36")
DH4	72" INLET RIM: 718.79 INV IN: 712.09 (W, 36") INV OUT: 712.09 (NE, 36")
DH5	72" MH – OPEN LID RIM: 719.58 INV IN: 712.36 (S, 36") INV OUT: 712.36 (E, 36")
DH6	72" MH – OPEN LID RIM: 718.51 INV IN: 713.59 (S, 24") INV IN: 712.59 (W, 36") INV OUT: 712.59 (N, 36")
DH7	48" MH – OPEN LID RIM: 720.10 INV IN: 714.69 (S, 15") INV OUT: 713.94 (N, 24")
DH8	48" CURB CB RIM: 719.74 INV IN: 715.56 (S, 12") INV OUT: 715.31 (N, 15")
DH9	24" INLET RIM: 719.74 INV OUT: 715.74 (N, 12")
DH10	48" MH – OPEN LID RIM: 719.66 INV IN: 711.73 (S, 6") INV IN: 710.23 (NW, 42") INV OUT: 710.23 (NE, 42")
DH11	6" CLEANOUT RIM: 719.85 INV OUT: 714.29 (N, 6")
DJ1	60" MH – OPEN LID RIM: 718.27 INV IN: 712.84 (W, 36") INV IN: 714.34 (N, 18") INV OUT: 712.84 (E, 36")
DJ2	60" MH – OPEN LID RIM: 719.17 INV IN: 713.58 (W, 30") INV IN: 714.83 (S, 15") INV OUT: 713.08 (E, 36")
DJ11	48" CURB CB RIM: 722.49 INV IN: 717.91 (S, 12") INV OUT: 717.66 (N, 15")
DJ12	24" INLET RIM: 722.49 INV OUT: 718.43 (N, 12")
DJ13	CURB MH RIM: 719.19 INV IN: 715.05 (N, 18") INV OUT: 715.05 (S, 18")
DJ14	CURB MH RIM: 719.19 INV OUT: 715.19 (S, 18")
DK2	60" MH – OPEN LID RIM: 719.78 INV IN: 710.59 (W, 30") INV IN: 712.59 (N, 6") INV OUT: 710.59 (E, 30")
DK3	60" CURB CB RIM: 718.59 INV IN: 712.47 (W, 30") INV OUT: 712.47 (E, 30")
DK4	60" INLET RIM: 718.59 INV IN: 712.53 (W, 30") INV OUT: 712.53 (E, 30")

STORM STRUCTURE TABLE	
STRUCTURE NAME:	DETAILS:
DK5	48" MH – OPEN LID RIM: 718.20 INV IN: 712.70 (W, 30") INV OUT: 712.70 (E, 30")
DK6	48" MH – OPEN LID RIM: 718.20 INV IN: 713.44 (W, 24") INV IN: 713.70 (S, 18") INV OUT: 712.94 (E, 30")
DK7	48" MH – OPEN LID RIM: 721.46 INV IN: 716.08 (W, 24") INV OUT: 716.08 (E, 24")
DK8	48" MH – OPEN LID RIM: 721.46 INV IN: 717.04 (W, 24") INV OUT: 717.04 (E, 24")
DK18	6" CLEANOUT RIM: 719.86 INV OUT: 714.26 (S, 6")

STORM STRUCTURE TABLE	
STRUCTURE NAME:	DETAILS:
DR2	72" MH – OPEN LID RIM: 715.94 INV IN: 711.17 (N, 24") INV OUT: 710.17 (W, 36")
DR3	48" MH – OPEN LID RIM: 715.70 INV OUT: 711.65 (S, 24")
DS2	48" MH – OPEN LID RIM: 714.54 INV OUT: 710.17 (W, 24")

FES STRUCTURE TABLE	
STRUCTURE NAME:	DETAILS:
DG5	FES INV: 710.00 (SW, 18")
DH1	FES INV: 710.00 (SW, 42")
DK1	FES INV: 710.00 (W, 30")
DR1	FES INV: 710.00 (E, 36")
DS1	FES INV: 710.00 (E, 24")

STORM SEWER NOTES

1. REFER TO SHEET C5.0 FOR ALL UTILITY AND DRAINAGE NOTES AND ADDITIONAL SYMBOL LEGEND.
2. UNLESS OTHERWISE NOTED ON PLANS, RIM GRADES ARE AT CURB FLOWLINE (TC GRADE IS 0.25' ABOVE RIM FOR M3.12 C&G)

STORM SEWER LEGEND

- PROPOSED STORM SEWER LINE
- PROPOSED OPEN LID STORM STRUCTURE (PAVEMENT USE NEENAH R-2540) (GRASS USE NEENAH R-4340-B BEEHIVE)
- PROPOSED CLOSED LID STORM STRUCTURE (PAVEMENT USE NEENAH R-1713) (GRASS USE NEENAH R-1786)
- PROPOSED COMBINATION CURB INLET (M3.12 C&G USE NEENAH R-3501-E2) (B6.12 C&G USE NEENAH R-3281-A)
- PROPOSED FLARED END SECTION (ALL REQUIRED GRATING PER IDOT STANDARDS 542301, 542306, 542311)

KEY MAP

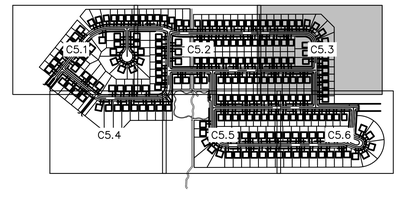

NO.	REVISIONS	DATE	BY
1	PER VILLAGE COMMENT	07/01/25	JRH
2	PER VILLAGE COMMENT	05/30/25	JRH
3	PER VILLAGE COMMENT	04/21/25	JRH

Kimley»Horn

© 2025 KIMLEY-HORN AND ASSOCIATES, INC.
570 LAKE COOK ROAD, SUITE 200
DEERFIELD, IL 60015
PHONE: 847-405-4004
WWW.KIMLEY-HORN.COM

SCALE: AS NOTED
DESIGNED BY: JRH
DRAWN BY: SFH
CHECKED BY: EJT

SUGAR GROVE, LLC

STORM SEWER PLAN

THE GROVE - AREA 1
(SINGLE FAMILY)
SUGAR GROVE, IL 60554

ORIGINAL ISSUE:
1/31/2025
KHA PROJECT NO.
168740009
SHEET NUMBER
C5.3

Drawing name: K:\CHS_LDEV\168740009_crown_lots182_augar grove _JV2 Design\CAD\plansheets\Lot 1\C5.3 STORM SEWER PLAN.dwg C5.3 Jul 01, 2025 9:40am by: Joe.Hannah
This document, together with the concepts and designs presented herein, as an instrument of service, is intended only for the specific purpose and client for which it was prepared. Reuse of and improper reliance on this document without written authorization and adaptation by Kimley-Horn and Associates, Inc. shall be without liability to Kimley-Horn and Associates, Inc.

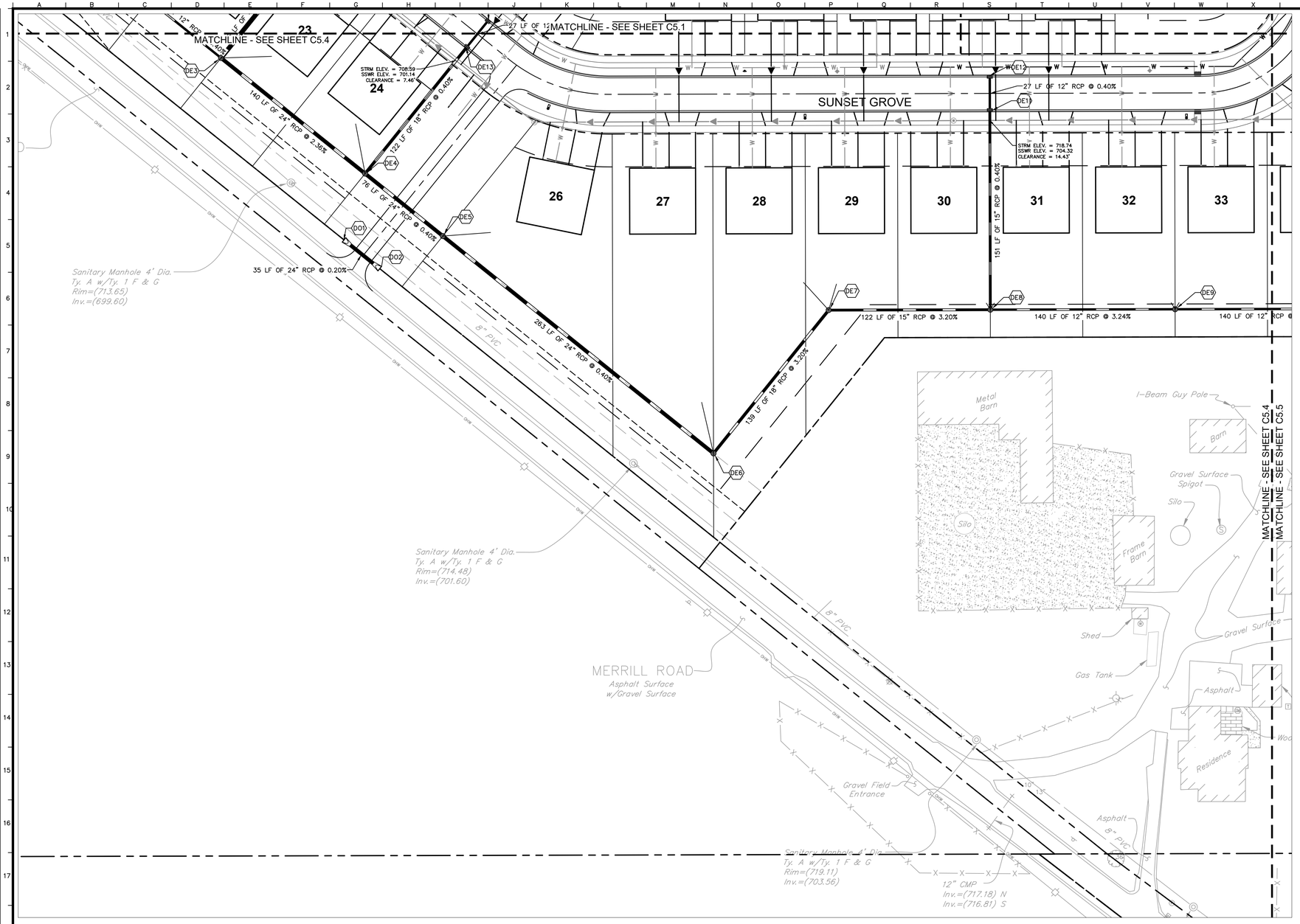

GRAPHIC SCALE IN FEET
0 20 40 80

NORTH

Call Before You Dig
JULIE
1-800-892-0123

STORM STRUCTURE TABLE	
STRUCTURE NAME:	DETAILS:
DE3	60" MH – OPEN LID RIM: 713.18 INV IN: 704.55 (SE, 24") INV IN: 705.55 (NW, 12") INV OUT: 704.05 (NE, 30")
DE4	48" MH – OPEN LID RIM: 713.18 INV IN: 707.86 (SE, 24") INV IN: 708.36 (NE, 18") INV OUT: 707.86 (NW, 24")
DE5	48" MH – OPEN LID RIM: 715.81 INV IN: 708.17 (SE, 24") INV OUT: 708.17 (NW, 24")
DE6	48" MH – OPEN LID RIM: 713.99 INV IN: 709.73 (NE, 18") INV OUT: 709.23 (NW, 24")
DE7	48" MH – OPEN LID RIM: 719.74 INV IN: 714.44 (E, 15") INV OUT: 714.19 (SW, 18")
DE8	48" MH – OPEN LID RIM: 723.25 INV IN: 718.61 (E, 12") INV IN: 718.36 (N, 15") INV OUT: 718.36 (W, 15")
DE9	48" MH – OPEN LID RIM: 727.60 INV IN: 723.14 (E, 12") INV OUT: 723.14 (W, 12")
DE11	48" CURB CB RIM: 723.32 INV IN: 719.21 (N, 12") INV OUT: 718.96 (S, 15")
DE12	24" INLET RIM: 723.32 INV OUT: 719.32 (S, 12")
DE13	48" CURB CB RIM: 713.46 INV IN: 709.35 (NE, 12") INV OUT: 708.85 (SW, 18")

FES STRUCTURE TABLE	
STRUCTURE NAME:	DETAILS:
DO1	FES INV: 711.40 (SE, 24")
DO2	FES INV: 711.47 (NW, 24")

STORM SEWER NOTES

1. REFER TO SHEET C5.0 FOR ALL UTILITY AND DRAINAGE NOTES AND ADDITIONAL SYMBOL LEGEND.
2. UNLESS OTHERWISE NOTED ON PLANS, RIM GRADES ARE AT CURB FLOWLINE (TC GRADE IS 0.25' ABOVE RIM FOR M3.12 C&G)

STORM SEWER LEGEND

- PROPOSED STORM SEWER LINE
- PROPOSED OPEN LID STORM STRUCTURE (PAVEMENT USE NEENAH R-2540) (GRASS USE NEENAH R-4340-B BEEHIVE)
- PROPOSED CLOSED LID STORM STRUCTURE (PAVEMENT USE NEENAH R-1713) (GRASS USE NEENAH R-1786)
- PROPOSED COMBINATION CURB INLET (M3.12 C&G USE NEENAH R-3501-E2) (B6.12 C&G USE NEENAH R-3281-A)
- PROPOSED FLARED END SECTION (ALL REQUIRED GRATING PER IDOT STANDARDS 542301, 542306, 542311)

KEY MAP

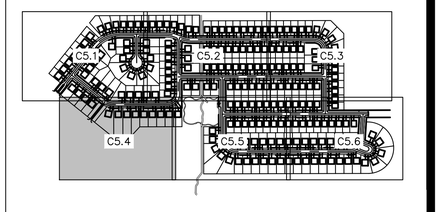

No.	REVISIONS	DATE	BY
1	PER VILLAGE COMMENT	07/01/25	JRH
2	PER VILLAGE COMMENT	05/30/25	JRH
3	PER VILLAGE COMMENT	04/21/25	JRH

Kimley»Horn

© 2025 KIMLEY-HORN AND ASSOCIATES, INC.
570 LAKE COOK ROAD, SUITE 200
DEERFIELD, IL 60015
PHONE: 847-405-2004
WWW.KIMLEY-HORN.COM

SCALE: AS NOTED
DESIGNED BY: JRH
DRAWN BY: SFH
CHECKED BY: EJT

SUGAR GROVE, LLC

STORM SEWER PLAN

THE GROVE - AREA 1
(SINGLE FAMILY)
SUGAR GROVE, IL 60554

ORIGINAL ISSUE: 1/31/2025
KHA PROJECT NO. 168740009
SHEET NUMBER
C5.4

Drawing name: K:\CHS_LDEV\168740009_crown_lot162_sugar grove _1\V2 Design\CAD\plansheets\Lot 1\C5.1 STORM SEWER PLAN.dwg Jul 01, 2025 9:40am by: Joe Hannah
This document, together with the concepts and designs presented herein, as an instrument of service, is intended only for the specific purpose and client for which it was prepared. Reuse of and improper reliance on this document without written authorization and adaptation by Kimley-Horn and Associates, Inc. shall be without liability to Kimley-Horn and Associates, Inc.

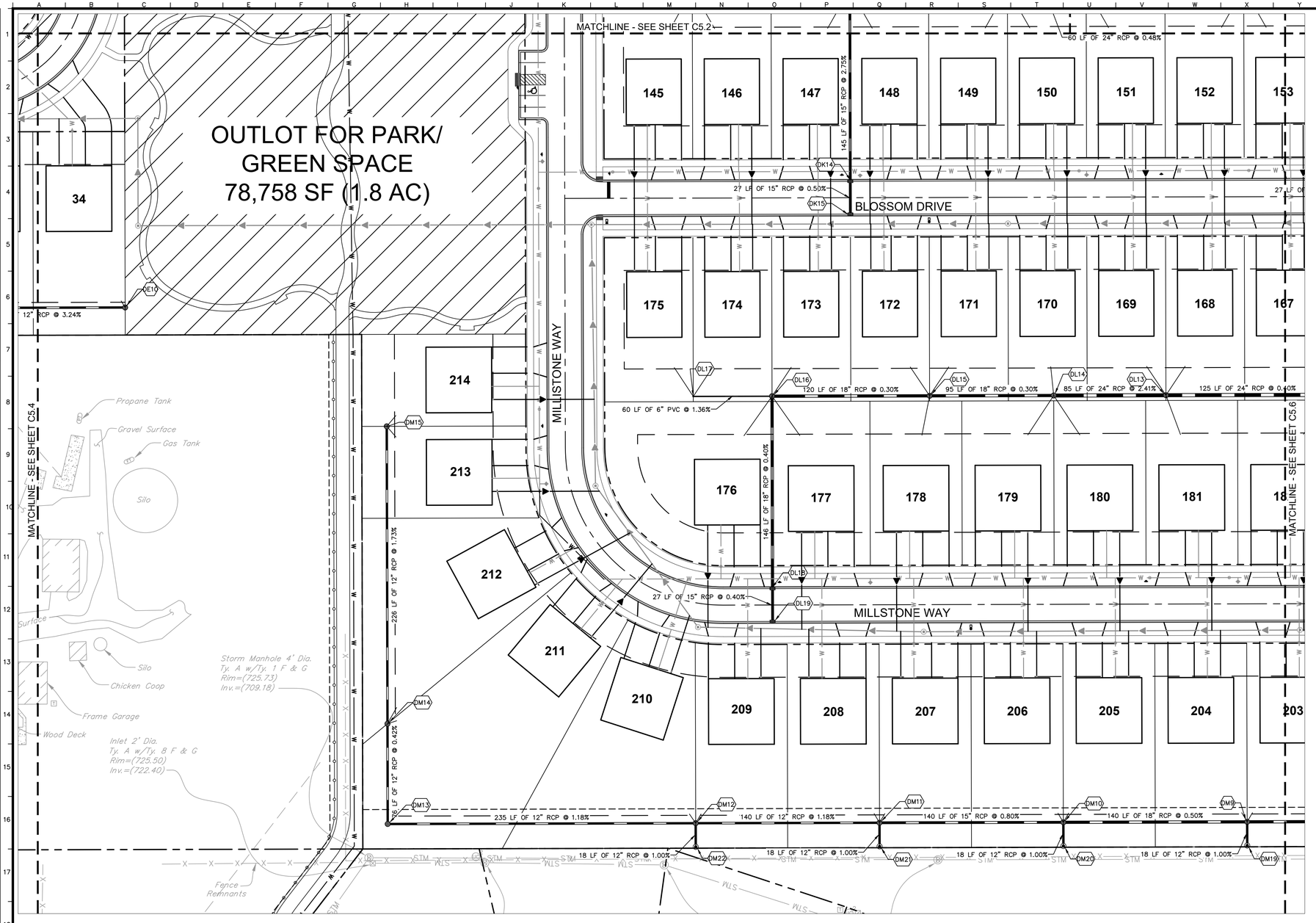

STORM STRUCTURE TABLE	
STRUCTURE NAME:	DETAILS:
DE10	48" MH – OPEN LID RIM: 731.67 INV OUT: 727.67 (W, 12")
DK14	48" CURB CB RIM: 726.79 INV IN: 722.66 (S, 15") INV OUT: 722.66 (N, 15")
DK15	24" INLET RIM: 726.79 INV OUT: 722.79 (N, 15")
DL13	48" MH – OPEN LID RIM: 721.56 INV IN: 717.25 (W, 24") INV OUT: 717.25 (E, 24")
DL14	48" MH – OPEN LID RIM: 724.73 INV IN: 719.81 (W, 18") INV OUT: 719.31 (E, 24")
DL15	48" MH – OPEN LID RIM: 724.96 INV IN: 720.09 (W, 18") INV OUT: 720.09 (E, 18")
DL16	48" MH – OPEN LID RIM: 725.07 INV IN: 721.45 (W, 6") INV IN: 720.45 (S, 18") INV OUT: 720.45 (E, 18")
DL17	24" CLOSED LID CLEANOUT RIM: 726.27 INV OUT: 722.27 (E, 6")
DL18	48" CURB CB RIM: 725.39 INV IN: 721.28 (S, 15") INV OUT: 721.03 (N, 18")
DL19	24" INLET RIM: 725.39 INV OUT: 721.39 (N, 15")
DM9	48" MH – OPEN LID RIM: 721.44 INV IN: 716.11 (W, 18") INV IN: 716.61 (S, 12") INV OUT: 716.11 (E, 18")
DM10	48" MH – OPEN LID RIM: 721.44 INV IN: 717.06 (W, 15") INV IN: 717.31 (S, 12") INV OUT: 716.81 (E, 18")
DM11	48" MH – OPEN LID RIM: 722.46 INV IN: 718.43 (W, 12") INV IN: 718.43 (S, 12") INV OUT: 718.18 (E, 15")
DM12	48" MH – OPEN LID RIM: 723.46 INV IN: 720.08 (W, 12") INV IN: 720.08 (S, 12") INV OUT: 720.08 (E, 12")
DM13	48" MH – OPEN LID RIM: 726.62 INV IN: 722.83 (N, 12") INV OUT: 722.83 (E, 12")
DM14	48" MH – OPEN LID RIM: 727.16 INV IN: 723.16 (N, 12") INV OUT: 723.16 (S, 12")
DM15	48" MH – OPEN LID RIM: 731.07 INV OUT: 727.07 (S, 12")
DM19	24" MH – OPEN LID RIM: 720.49 INV OUT: 716.79 (N, 12")
DM20	24" MH – OPEN LID RIM: 720.98 INV OUT: 717.49 (N, 12")
DM21	24" MH – OPEN LID RIM: 721.98 INV OUT: 718.61 (N, 12")

STORM SEWER NOTES

1. REFER TO SHEET C5.0 FOR ALL UTILITY AND DRAINAGE NOTES AND ADDITIONAL SYMBOL LEGEND.
2. UNLESS OTHERWISE NOTED ON PLANS, RIM GRADES ARE AT CURB FLOWLINE (TC GRADE IS 0.25' ABOVE RIM FOR M3.12 C&G)

STORM SEWER LEGEND

- PROPOSED STORM SEWER LINE
- PROPOSED OPEN LID STORM STRUCTURE (PAVEMENT USE NEENAH R-2540) (GRASS USE NEENAH R-4340-B BEEHIVE)
- PROPOSED CLOSED LID STORM STRUCTURE (PAVEMENT USE NEENAH R-1713) (GRASS USE NEENAH R-1786)
- PROPOSED COMBINATION CURB INLET (M3.12 C&G USE NEENAH R-3501-E2) (B6.12 C&G USE NEENAH R-3281-A)
- PROPOSED FLARED END SECTION (ALL REQUIRED GRATING PER IDOT STANDARDS 542301, 542306, 542311)

KEY MAP

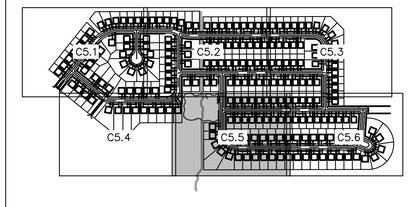

NORTH

GRAPHIC SCALE IN FEET
0 20 40 80

Call Before You Dig
JULIE
1-800-892-0123

NO.	REVISIONS	DATE	BY
1	PER VILLAGE COMMENT	07/01/25	JRH
2	PER VILLAGE COMMENT	05/30/25	JRH
3	PER VILLAGE COMMENT	04/21/25	JRH

Kimley»Horn

© 2025 KIMLEY-HORN AND ASSOCIATES, INC.
570 LAKE COOK ROAD, SUITE 200
DEERFIELD, IL 60015
PHONE: 847-405-2004
WWW.KIMLEY-HORN.COM

SCALE: AS NOTED
DESIGNED BY: JRH
DRAWN BY: SFH
CHECKED BY: EJT

SUGAR GROVE, LLC

STORM SEWER PLAN

THE GROVE - AREA 1
(SINGLE FAMILY)
SUGAR GROVE, IL 60554

ORIGINAL ISSUE: 1/31/2025
KHA PROJECT NO. 168740009
SHEET NUMBER
C5.5

Drawing name: K:\CHS_LDE\168740009_crown_lots1&2_sugar grove _il\2 Design\CAD\plansheets\Lot 1\C5.1 STORM SEWER PLAN.dwg C5.5 Jul 01, 2025 9:40am by: Joe.Hannah
This document, together with the concepts and designs presented herein, as an instrument of service, is intended only for the specific purpose and client for which it was prepared. Reuse of and improper reliance on this document without written authorization and adaptation by Kimley-Horn and Associates, Inc. shall be without liability to Kimley-Horn and Associates, Inc.

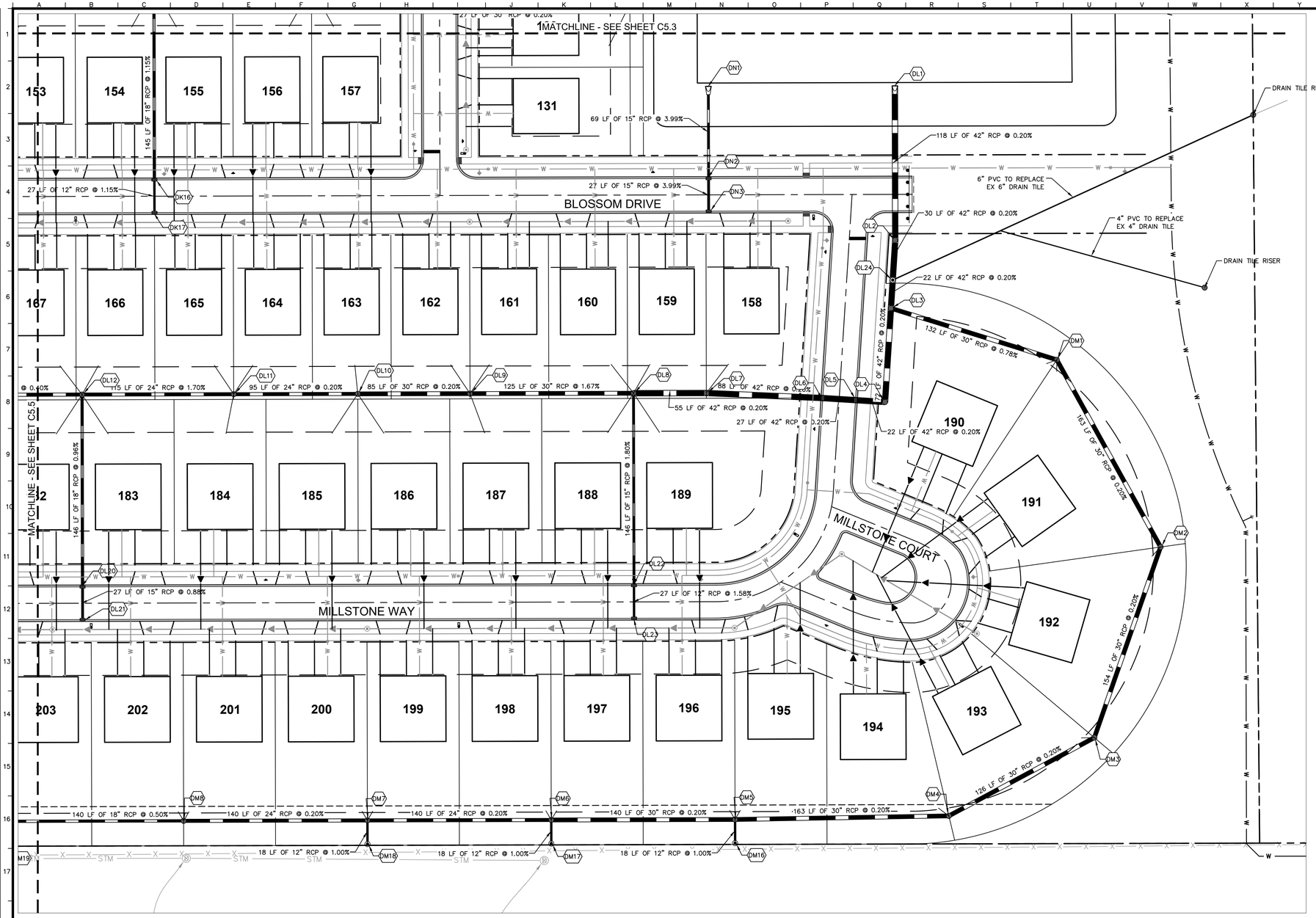

NORTH

GRAPHIC SCALE IN FEET
0 20 40 80

Call Before You Dig
JULIE
1-800-892-0123

STORM STRUCTURE TABLE	
STRUCTURE NAME:	DETAILS:
DK16	48" CURB CB RIM: 720.19 INV IN: 715.87 (S, 12") INV OUT: 715.37 (N, 18")
DK17	24" INLET RIM: 720.19 INV OUT: 716.19 (N, 12")
DL2	72" MH – OPEN LID RIM: 719.70 INV IN: 710.23 (S, 42") INV OUT: 710.23 (N, 42")
DL3	72" MH – OPEN LID RIM: 720.76 INV IN: 711.33 (E, 30") INV IN: 710.33 (S, 42") INV OUT: 710.33 (N, 42")
DL4	84" MH – OPEN LID RIM: 720.40 INV IN: 710.47 (W, 42") INV OUT: 710.47 (N, 42")
DL5	72" CURB CB RIM: 719.20 INV IN: 710.51 (W, 42") INV OUT: 710.51 (E, 42")
DL6	72" INLET RIM: 719.20 INV IN: 710.57 (W, 42") INV OUT: 710.57 (E, 42")
DL7	72" MH – OPEN LID RIM: 717.67 INV IN: 710.74 (W, 42") INV OUT: 710.74 (E, 42")
DL8	72" MH – OPEN LID RIM: 717.67 INV IN: 711.85 (W, 30") INV IN: 713.10 (S, 15") INV OUT: 710.85 (E, 42")
DL9	60" MH – OPEN LID RIM: 719.07 INV IN: 713.93 (W, 30") INV OUT: 713.93 (E, 30")
DL10	60" MH – OPEN LID RIM: 719.76 INV IN: 714.60 (W, 24") INV OUT: 714.10 (E, 30")
DL11	48" MH – OPEN LID RIM: 719.18 INV IN: 714.79 (W, 24") INV OUT: 714.79 (E, 24")
DL12	48" MH – OPEN LID RIM: 721.19 INV IN: 716.75 (W, 24") INV IN: 717.25 (S, 18") INV OUT: 716.75 (E, 24")
DL20	48" CURB CB RIM: 723.14 INV IN: 718.91 (S, 15") INV OUT: 718.66 (N, 18")
DL21	24" INLET RIM: 723.14 INV OUT: 719.14 (N, 15")
DL22	48" CURB CB RIM: 720.40 INV IN: 715.97 (S, 12") INV OUT: 715.72 (N, 15")
DL23	24" INLET RIM: 720.40 INV OUT: 716.40 (N, 12")
DL24	72" MH – CLOSED LID CONNECT TO EXISTING DRAIN TILE CONTRACTOR TO VERIFY INVERT ELEVATION RIM: 720.42 INV IN: 710.29 (S, 42") INV IN: 713.13 (NE, 6") INV OUT: 710.29 (N, 42")
DM1	60" MH – OPEN LID RIM: 721.41 INV IN: 712.36 (SE, 30") INV OUT: 712.36 (W, 30")
DM2	60" MH – OPEN LID RIM: 721.99 INV IN: 712.69 (S, 30") INV OUT: 712.69 (NW, 30")

STORM STRUCTURE TABLE	
STRUCTURE NAME:	DETAILS:
DM3	60" MH – OPEN LID RIM: 721.95 INV IN: 712.99 (SW, 30") INV OUT: 712.99 (N, 30")
DM4	60" MH – OPEN LID RIM: 721.91 INV IN: 713.24 (W, 30") INV OUT: 713.24 (NE, 30")
DM5	60" MH – OPEN LID RIM: 719.74 INV IN: 713.57 (W, 30") INV IN: 715.07 (S, 12") INV OUT: 713.57 (E, 30")
DM6	60" MH – OPEN LID RIM: 718.93 INV IN: 714.35 (W, 24") INV IN: 715.35 (S, 12") INV OUT: 713.85 (E, 30")
DM7	48" MH – OPEN LID RIM: 719.72 INV IN: 714.63 (W, 24") INV IN: 715.63 (S, 12") INV OUT: 714.63 (E, 24")
DM8	48" MH – OPEN LID RIM: 719.72 INV IN: 715.41 (W, 18") INV OUT: 714.91 (E, 24")
DM16	24" MH – OPEN LID RIM: 719.72 INV OUT: 715.25 (N, 12")
DM17	24" MH – OPEN LID RIM: 718.96 INV OUT: 715.53 (N, 12")
DM18	24" MH – OPEN LID RIM: 719.60 INV OUT: 715.81 (N, 12")
DN2	48" CURB CB RIM: 717.84 INV IN: 712.76 (S, 15") INV OUT: 712.76 (N, 15")
DN3	24" INLET RIM: 717.84 INV OUT: 713.84 (N, 15")

STORM SEWER NOTES

1. REFER TO SHEET C5.0 FOR ALL UTILITY AND DRAINAGE NOTES AND ADDITIONAL SYMBOL LEGEND.
2. UNLESS OTHERWISE NOTED ON PLANS, RIM GRADES ARE AT CURB FLOWLINE (TC GRADE IS 0.25' ABOVE RIM FOR M3.12 C&G)

STORM SEWER LEGEND

- PROPOSED STORM SEWER LINE
- PROPOSED OPEN LID STORM STRUCTURE (PAVEMENT USE NEENAH R-2540) (GRASS USE NEENAH R-4340-B BEEHIVE)
- PROPOSED CLOSED LID STORM STRUCTURE (PAVEMENT USE NEENAH R-1713) (GRASS USE NEENAH R-1786)
- PROPOSED COMBINATION CURB INLET (M3.12 C&G USE NEENAH R-3501-E2) (B6.12 C&G USE NEENAH R-3281-A)
- PROPOSED FLARED END SECTION (ALL REQUIRED GRATING PER IDOT STANDARDS 542301, 542306, 542311)

KEY MAP

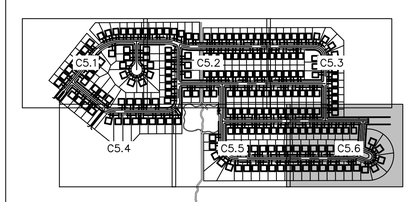

NO.	REVISIONS	DATE	BY
1	PER VILLAGE COMMENT	07/01/25	JRH
2	PER VILLAGE COMMENT	05/30/25	JRH
3	PER VILLAGE COMMENT	04/21/25	JRH

Kimley»Horn

© 2025 KIMLEY-HORN AND ASSOCIATES, INC.
570 LAKE COOK ROAD, SUITE 200
DEERFIELD, IL 60015
PHONE: 847-520-9200
WWW.KIMLEY-HORN.COM

SCALE: AS NOTED
DESIGNED BY: JRH
DRAWN BY: SFH
CHECKED BY: EJT

SUGAR GROVE, LLC

STORM SEWER PLAN

THE GROVE - AREA 1 (SINGLE FAMILY)
SUGAR GROVE, IL 60554

ORIGINAL ISSUE: 1/31/2025
KHA PROJECT NO. 168740009
SHEET NUMBER
C5.6

Drawing name: K:\CHS_IDEV\168740009_crown_lots1&2_sugar grove_IL\2 Design\CAD\plansheets\Lot 1\C5.1 STORM SEWER PLAN.dwg 10:02am by: Joe Hannah
C5.6 Jul 01, 2025
This document, together with the concepts and designs presented herein, as an instrument of service, is intended only for the specific purpose and client for which it was prepared. Reuse of and improper reliance on this document without written authorization and adaptation by Kimley-Horn and Associates, Inc. shall be without liability to Kimley-Horn and Associates, Inc.

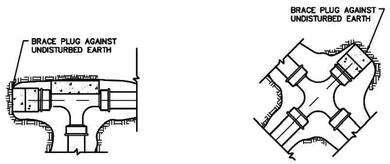

PLUGGED TEE

PLUGGED CROSS

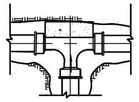

TEE

90° ELBOW

NOTES:

1. ALL PRECAST CONCRETE BLOCKS SHALL BEAR AGAINST UNDISTURBED EARTH.
2. ARROWS INDICATE DIRECTION OF THRUST.
3. ALL BLOCKS TO BE 3000 P.S.I. CONCRETE AND A MINIMUM OF 12" THICK.
4. ALL FITTINGS SHOWN IN PLAN VIEW EXCEPT WATER MAIN LOWERING IS IN PROFILE..

TYPICAL THRUST BLOCK INSTALLATION

Village of Sugar Grove	SCALE: N.T.S.	FOLDER: SG-WA	DRAWING NUMBER: 11	DRAWN BY: CLN
10 Municipal Drive Sugar Grove, Illinois 60554 Phone: (630) 391-7200	DATE: 4/2/24			REVISED:

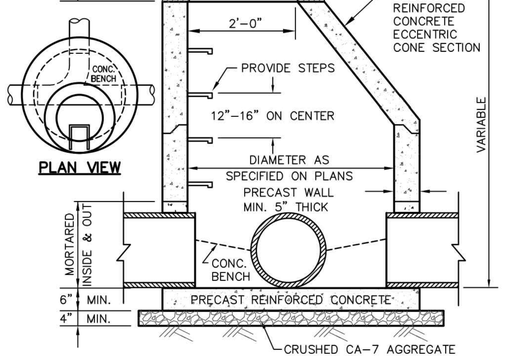

PLAN VIEW

NOTES:

1. IN TURF AREAS, FRAME AND LID SHALL BE NEENAH R-1713 FRAME WITH TYPE B COVER, EJIW 1050, OR APPROVED EQUAL.
2. ALL "CLOSED" LIDS SHALL HAVE "VILLAGE OF SUGAR GROVE"AND "STORM" CAST INTO THEM.
3. IN PAVED AREAS, CAST-IN-PLACE CONCRETE BLOCKING A MINIMUM OF 10" THICK, EXTENDING 18" OUT FROM THE FRAME IS REQUIRED. THE SURFACE OF THE CONCRETE BLOCKING SHALL BE SET TO THE ELEVATION OF THE TOP OF THE BITUMINOUS BINDER COURSE. IN CONCRETE PAVEMENT APPLICATIONS, THE SURFACE OF THE BLOCKING SHALL MATCH THE FINISH PAVEMENT SURFACE.
4. A MAXIMUM OF 8" OF ADJUSTING RINGS SHALL BE USED FOR ALL MANHOLES. NO MORE THAN 2 PRECAST ADJUSTING RINGS, TOTALING NO MORE THAN 8" SHALL BE USED. BETWEEN EACH SECTION JOINT, ADJUSTING RING AND FRAME, APPLY A CONTINUOUS LAYER OF NON-HARDENING PREFORMED BITUMINOUS MASTIC MATERIAL.

STORM MANHOLE TYPE A

Village of Sugar Grove	SCALE: N.T.S.	FOLDER: SG-ST	DRAWING NUMBER: 01	DRAWN BY: CLN
10 Municipal Drive Sugar Grove, Illinois 60554 Phone: (630) 391-7200	DATE: 4/2/24			REVISED:

PROPOSED SEWER (OR WATER) IS LOCATED 10 FEET OR MORE FROM EXISTING WATER (OR SEWER), NO SPECIAL CONSTRUCTION REQUIRED. SEE ARTICLE 41-2.01A(1).

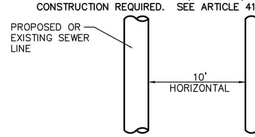

PLAN VIEW

PROPOSED SEWER LINE BELOW EXISTING WATER MAIN WITH 18" MINIMUM VERTICAL SEPARATION.

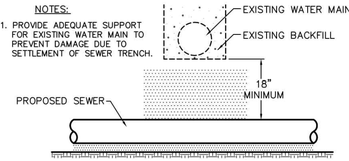

PROPOSED SEWER (OR WATER) IS LOCATED LESS THAN 10 FEET FROM EXISTING WATER (OR SEWER), DETAILS BELOW SHALL APPLY. SEE ARTICLE 41-2.01B(2).

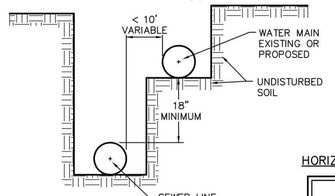

HORIZONTAL

PROPOSED SEWER LINE BELOW EXISTING WATER MAIN WITH LESS THAN 18" MINIMUM VERTICAL SEPARATION.

NOTE: CLASS IV MATERIAL TO BE COMPACTED TO 95% OF STANDARD PROCTOR MAXIMUM DENSITY. DENSITY.

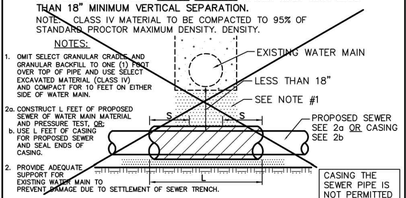

WATER & SEWER SEPARATION REQUIREMENTS

Village of Sugar Grove	SCALE: N.T.S.	FOLDER: SG-WA	DRAWING NUMBER: 05	DRAWN BY: CLN
10 Municipal Drive Sugar Grove, Illinois 60554 Phone: (630) 391-7200	DATE: 4/2/24			REVISED:

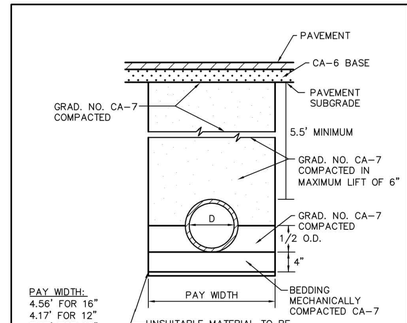

PAY WIDTH:
4.56' FOR 16"
4.17' FOR 12"
3.97' FOR 10"
3.78' FOR 8"
3.58' FOR 6"

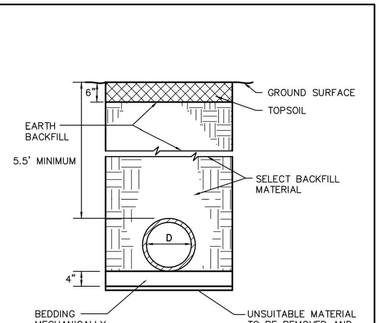

PAVED AREAS & DRIVEWAYS

TRENCH BACKFILL INSTALLATION LIMITS ARE DEFINED AS ALL LOCATIONS UNDER AND WITHIN 2 FEET OF ANY PAVED AREA. PAVED AREAS INCLUDE SHOULDERS, CURB AND GUTTER, SIDEWALK, PATHS, AND ANY AGGREGATE SURFACE COURSE.

GRASSED AREAS

NOTE:
THE 10-POINT SOIL TEST EVALUATION FOR DUCTILE IRON PIPE CONFORMING TO ANSI/AWWA C105/A21.5 SHALL BE USED TO DETERMINE THE CORROSIVITY OF THE SOILS ON A PER PROJECT BASIS AND WHETHER OR NOT POLYETHYLENE WRAP IS REQUIRED FOR CORROSION PROTECTION.

WATER MAIN TRENCH DETAIL

Village of Sugar Grove	SCALE: N.T.S.	FOLDER: SG-WA	DRAWING NUMBER: 07	DRAWN BY: CLN
10 Municipal Drive Sugar Grove, Illinois 60554 Phone: (630) 391-7200	DATE: 4/2/24			REVISED:

WATER MAIN LOWERING

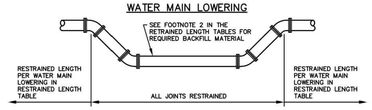

NOTES:
1. THE 10-POINT SOIL TEST EVALUATION FOR DUCTILE IRON PIPE CONFORMING TO ANSI/AWWA C105/A21.5 SHALL BE USED TO DETERMINE THE CORROSIVITY OF THE SOILS ON A PER PROJECT BASIS AND WHETHER OR NOT POLYETHYLENE WRAP IS REQUIRED FOR CORROSION PROTECTION.
2. MECHANICAL JOINT FITTINGS WITH RETAINER GLANDS AND FIELD LOK 350 GASKETS OR APPROVED EQUAL SHALL BE USED TO SATISFY THE RESTRAINED LENGTH REQUIREMENTS. FIELD LOK GASKETS MUST BE FROM THE SAME MANUFACTURER AS THE PIPE.
3. THE MINIMUM RESTRAINT LENGTHS ARE ALL IN ADDITION TO THE USE OF PRECAST CONCRETE THRUST BLOCKS FOR HORIZONTAL BENDS AND DEAD ENDS.
4. THE WATER MAIN LOWERING RESTRAINED LENGTH IS ON EACH SIDE OF THE OUTERMOST BENDS. WHEN LOWERING WATER MAIN UNDER A PIPE WITH 4 BENDS, ALL JOINTS SHALL BE RESTRAINED BETWEEN THE OUTERMOST 45 DEGREE BENDS. THE WATER MAIN SHALL HAVE COMPACTED CA-7 FROM 4" BELOW THE PIPE TO 6" ABOVE THE PIPE WITHIN THE LOWERED SECTION.
5. THE TOTAL LENGTH BETWEEN THE FIRST JOINTS ON EITHER SIDE OF THE TEE ON THE RUN SHALL BE A MINIMUM OF 10'.

Minimum Restrained Length Tables Without Polyethylene Wrap

Minimum Restrained Length on Each Side of Fitting (ft)[1]	8"	10"	12"	16"
11.25° Horizontal Bend	5	5	6	8
22.5° Horizontal Bend	9	11	12	16
45° Horizontal Bend	18	21	25	33
Water Main Lowering[2]	38	47	57	77
Dead End	41	50	60	79

Minimum Length of Tee Branch to be Restrained (ft)[3]	6"	8"	10"	12"	16"
8" Tee Run X Branch	25	37			
10" Tee Run X Branch	23	35	45		
12" Tee Run X Branch	22	34	44	55	
16" Tee Run X Branch	19	32	42	53	74

Minimum Restrained Length of Larger Pipe Side (ft)	8"	10"	12"
Reducer: 10" X	17		
Reducer: 12" X	32	18	
Reducer: 16" X	58	47	34

Minimum Restrained Length Tables With Polyethylene Wrap

Minimum Restrained Length on Each Side of Fitting (ft)[1]	8"	10"	12"	16"
11.25° Horizontal Bend	5	6	7	10
22.5° Horizontal Bend	10	12	15	19
45° Horizontal Bend	21	25	30	39
Water Main Lowering[2]	56	69	83	111
Dead End	59	71	85	112

Minimum Length of Tee Branch to be Restrained (ft)[3]	6"	8"	10"	12"	16"
8" Tee Run X Branch	36	52			
10" Tee Run X Branch	33	50	65		
12" Tee Run X Branch	31	49	63	78	
16" Tee Run X Branch	27	45	60	76	105

Minimum Restrained Length of Larger Pipe Side (ft)	8"	10"	12"
Reducer: 10" X	24		
Reducer: 12" X	45	25	
Reducer: 16" X	82	67	48

MINIMUM RESTRAINED LENGTH

Village of Sugar Grove	SCALE: N.T.S.	FOLDER: SG-WA	DRAWING NUMBER: 10	DRAWN BY: KKP
10 Municipal Drive Sugar Grove, Illinois 60554 Phone: (630) 391-7200	DATE: 4/2/24			REVISED:

PROPOSED WATER MAIN ABOVE EXISTING SEWER LINE WITH 18" MINIMUM SEPARATION.

NOTE: CLASS IV MATERIAL SHALL BE COMPACTED TO 95% OF STANDARD PROCTOR MAXIMUM DENSITY.

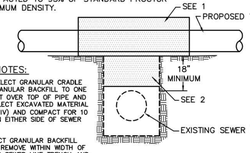

PROPOSED WATER MAIN BELOW EXISTING SEWER LINE WITH 18" MINIMUM SEPARATION.

NOTE: CLASS IV MATERIAL SHALL BE COMPACTED TO 95% OF STANDARD PROCTOR MAXIMUM DENSITY.

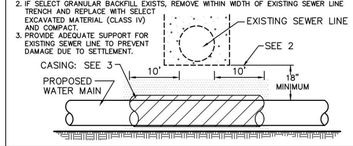

PROPOSED WATER MAIN ABOVE EXISTING SEWER LINE WITH LESS THAN 18" SEPARATION.

NOTE: CRUSHED CA-7 AGGREGATE SHALL BE COMPACTED TO 95% OF STANDARD PROCTOR MAXIMUM DENSITY.

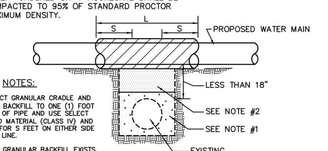

PROPOSED WATER MAIN BELOW EXISTING SEWER LINE WITH LESS THAN 18" MINIMUM SEPARATION.

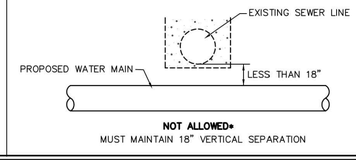

NOT ALLOWED•
MUST MAINTAIN 18" VERTICAL SEPARATION

WATER & SEWER SEPARATION REQUIREMENTS

Village of Sugar Grove	SCALE: N.T.S.	FOLDER: SG-WA	DRAWING NUMBER: 06	DRAWN BY: CLN
10 Municipal Drive Sugar Grove, Illinois 60554 Phone: (630) 391-7200	DATE: 4/2/24			REVISED:

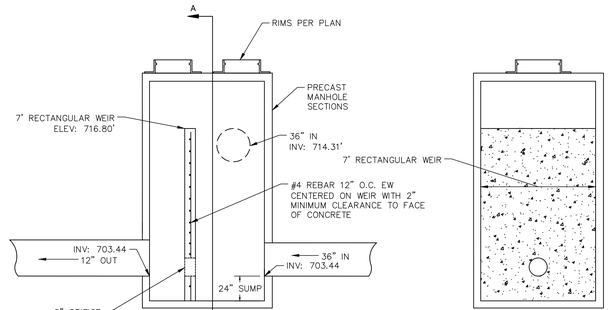

OUTLET CONTROL STRUCTURE - DA7

N.T.S.

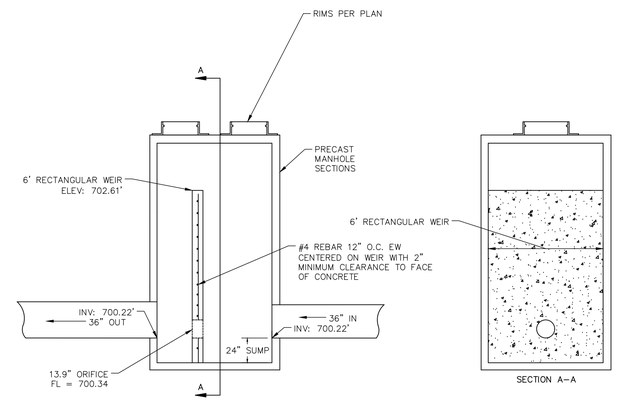

OUTLET CONTROL STRUCTURE - DF2

N.T.S.

NO.	REVISIONS	DATE	BY
3	PER VILLAGE COMMENT	07/01/25	JRH
2	PER VILLAGE COMMENT	05/30/25	JRH
1	PER VILLAGE COMMENT	04/21/25	JRH

Kimley»Horn

© 2025 KIMLEY-HORN AND ASSOCIATES, INC.

570 LAKE COOK ROAD, SUITE 200
DEERFIELD, IL 60015
PHONE: (847) 520-9504
WWW.KIMLEY-HORN.COM

SCALE: AS NOTED
DESIGNED BY: JRH
DRAWN BY: SFH
CHECKED BY: EJT

SUGAR GROVE, LLC

CONSTRUCTION DETAILS

THE GROVE - AREA 1 (SINGLE FAMILY)
SUGAR GROVE, IL 60554

ORIGINAL ISSUE: 1/31/2025
KHA PROJECT NO. 168740009

SHEET NUMBER
C8.1

Drawing name: K:\CHS_LDEV\168740009_crom_lot1&2_sugar grove _ii\2 Design\CAD\plansheets\Lot 1\C8.0 CONSTRUCTION DETAILS.dwg C8.1 Jul 01, 2025, 9:41am by: JoeHonoh
This document, together with the concepts and designs presented herein, as an instrument of service, is intended only for the specific purpose and client for which it was prepared. Reuse of and improper reliance on this document without written authorization and adaptation by Kimley-Horn and Associates, Inc. shall be without liability to Kimley-Horn and Associates, Inc.

Reuse of and improper reliance on this document without written authorization and adaptation by Kimley-Horn and Associates, Inc. shall be without liability to Kimley-Horn and Associates, Inc.

Drawing name: K:\CHS_LDEV\168740009_crown_lot162_sugar grove_JV2 Design\CAD\plansheets\Lot 1\C8.0 CONSTRUCTION DETAILS.dwg C8.2 Jul 01, 2025 - 9:41am by: JoeHannah

PLAN–ECCENTRIC

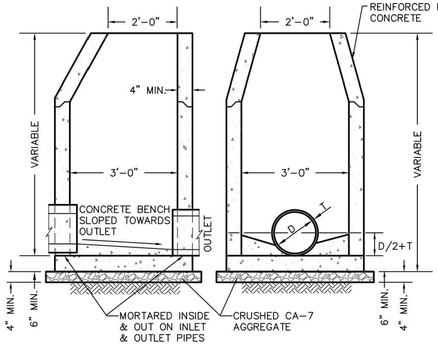

PLAN–CONCENTRIC

NOTES:

1. FRAME AND GRATE SHALL BE:
   - A. IN PAVED AREAS:
     - I. M–3.12 CURB & GUTTER (UNDER PONDING OR CONTINUOUS GRADE CONDITIONS): NEENAH R–3501–P, EJIW 7525, OR APPROVED EQUAL.
     - II. B–6.12 CURB AND GUTTER (UNDER PONDING CONDITIONS): NEENAH R–3281–A, EJIW 7210 W/TYPE M2 GRATE AND T1 BACK, OR APPROVED EQUAL.
     - III. B–6.12 CURB AND GUTTER (UNDER CONTINOUS GRADE CONDITIONS): NEENAH R–3281–AL, EJIW 7210 W/TYPE M4 VANE GRATE AND T1 BACK, OR APPROVED EQUAL.
   - B. IN NON–PAVED AREAS: NEENAH R–1713 WITH TYPE D COVER, EJIW 1050 WITH TYPE M1 RADIAL FLAT GRATE, OR APPROVED EQUAL.
2. ROADSIDE DITCH DRAINAGE STRUCTURES SHALL BE EVALUATED ON A CASE–BY–CASE BASIS.
3. A MAXIMUM OF 8" OF ADJUSTING RINGS SHALL BE USED FOR ALL INLETS. NO MORE THAN 2 PRECAST ADJUSTING RINGS, TOTALING NO MORE THAN 8" SHALL BE USED. BETWEEN EACH SECTION JOINT, ADJUSTING RING AND FRAME, APPLY A CONTINUOUS LAYER OF NON–HARDENING PREFORMED BITUMINOUS MASTIC MATERIAL.
4. ALL CURB INLET FRAMES SHALL BE SEALED WITH A HYDRAULIC CEMENT FILLET BETWEEN THE FRAME AND TOP ADJUSTING RING OR CONE.
5. ALL CLOSED STRUCTURE LIDS SHALL HAVE "VILLAGE OF SUGAR GROVE" AND "STORM" CAST INTO TOP AND SHALL BE THE CONCEALED PICK HOLE TYPE.

INLET - TYPE B				
Village of Sugar Grove, 10 Municipal Drive, Sugar Grove, Illinois 60554, Phone: (630) 391–7200	SCALE: N.T.S.	FOLDER: SG-ST	DRAWING NUMBER: 05	DRAWN BY: CLN
	DATE: 4/2/24			REVISED:

M–3.12 CURB & GUTTER (UNDER PONDING OR CONTINUOUS GRADE CONDITIONS)

NEENAH R–3501–P, EJIW 7525 OR APPROVED EQUAL

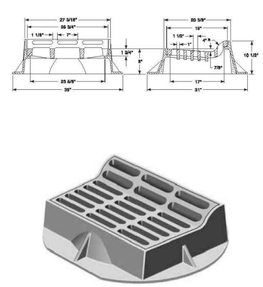

B–6.12 CURB & GUTTER (UNDER PONDING CONDITIONS)

NEENAH R–3281–A, EJIW 7210 W/ TYPE M1 GRATE AND T1 BACK OR APPROVED EQUAL

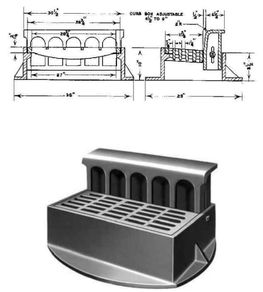

B–6.12 CURB & GUTTER (UNDER CONTINUOUS GRADE CONDITIONS)

NEENAH R–3281–AL, EJIW 7210 W/TYPE M4 VANE GRATE & T1 BACK OR APPROVED EQUAL

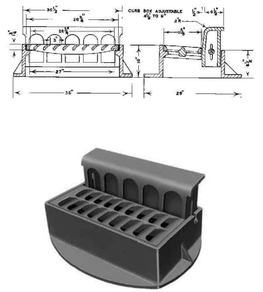

STANDARD CASTINGS				
Village of Sugar Grove, 10 Municipal Drive, Sugar Grove, Illinois 60554, Phone: (630) 391–7200	SCALE: N.T.S.	FOLDER: SG-ST	DRAWING NUMBER: 06	DRAWN BY: CLN
	DATE: 4/2/24			REVISED:

R–4340–B SERIES OR EAST JORDAN 6527 ROUND BEHIVE GRATE

Dimensions in inches								
Catalog No.	O Dia.	O.D. Lugs	Dia. Bhv.	Ht. Bhv.	No. Lugs	Size Bars	Size Op.	Pipe Size
R-4340-A	34	28 1/4	23 7/8	6	*	1 1/2	1	24
R-4340-B	33	23	23	2	6	2	1 1/2	24
R-4340-C	33	29	23	5 3/4	4	1	1 1/4	24
R-4340-F	33	28	25	5	4	1	1	24
R-4340-FI **	25 1/2	21 3/4	17	3	4	1	1	18
R-4340-G **	26	18	19	3	3	1 3/4	2	15
R-4340-H	25	15	17	3	3	1 5/8	1 3/4	12

* Furnished with ring instead of lugs.
** Frame not available.
Grate flange lettered "DUMP NO WASTE – DRAINS TO RIVER"

Illustrating R-4340-B

R–1713 FRAME AND LID, EJIW 1050 OR APPROVED EQUAL

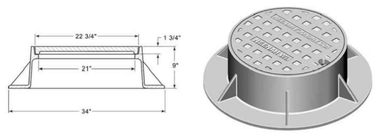

NOTE:

TYPE D GRATES TO BE USED FOR OPEN LIDS. CLOSED LIDS SHALL HAVE "VILLAGE OF SUGAR GROVE" AND "STORM" CAST INTO THE LID.



Illustrating type D cover – flat

STANDARD CASTINGS				
Village of Sugar Grove, 10 Municipal Drive, Sugar Grove, Illinois 60554, Phone: (630) 391–7200	SCALE: N.T.S.	FOLDER: SG-ST	DRAWING NUMBER: 07	DRAWN BY: CLN
	DATE: 4/2/24			REVISED:

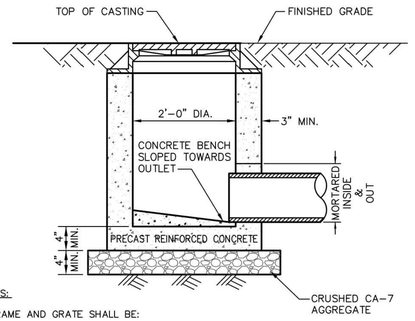

NOTES:

1. FRAME AND GRATE SHALL BE:
   - A. IN PAVED AREAS:
     - I. M–3.12 CURB & GUTTER (UNDER PONDING OR CONTINUOUS GRADE CONDITIONS): NEENAH R–3501–P, EJIW 7525, OR APPROVED EQUAL.
     - II. B–6.12 CURB AND GUTTER (UNDER PONDING CONDITIONS): NEENAH R–3281–A, EJIW 7210 W/TYPE M2 GRATE AND T1 BACK, OR APPROVED EQUAL.
     - III. B–6.12 CURB AND GUTTER (UNDER CONTINUOUS GRADE CONDITIONS): NEENAH R–3281–AL, EJIW 7210 W/TYPE M4 VANE GRATE AND T1 BACK, OR APPROVED EQUAL.
   - B. IN NON–PAVED AREAS: NEENAH R–1713 WITH TYPE D COVER, EJIW 1050 WITH TYPE M1 RADIAL FLAT GRATE, OR APPROVED EQUAL.
2. ROADSIDE DITCH DRAINAGE STRUCTURES SHALL BE EVALUATED ON A CASE–BY–CASE BASIS.
3. A MAXIMUM OF 8" OF ADJUSTING RINGS SHALL BE USED FOR ALL CATCH BASINS. NO MORE THAN 2 PRECAST ADJUSTING RINGS, TOTALING NO MORE THAN 8" SHALL BE USED. BETWEEN EACH SECTION JOINT, ADJUSTING RING AND FRAME, APPLY A CONTINUOUS LAYER OF NON–HARDENING PREFORMED BITUMINOUS MASTIC MATERIAL.
4. ALL CURB INLET FRAMES SHALL BE SEALED WITH A HYDRAULIC CEMENT FILLET BETWEEN THE FRAME AND TOP ADJUSTING RING OR CONE.
5. ALL CLOSED STRUCTURE LIDS SHALL HAVE "VILLAGE OF SUGAR GROVE" AND "STORM" CAST INTO TOP AND SHALL BE THE CONCEALED PICK HOLE TYPE.

INLET - TYPE A				
Village of Sugar Grove, 10 Municipal Drive, Sugar Grove, Illinois 60554, Phone: (630) 391–7200	SCALE: N.T.S.	FOLDER: SG-ST	DRAWING NUMBER: 04	DRAWN BY: CLN
	DATE: 4/2/24			REVISED:

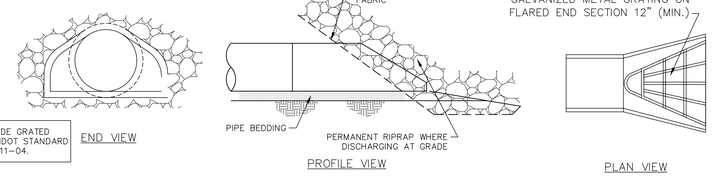

FLARED END SECTION

N.T.S.

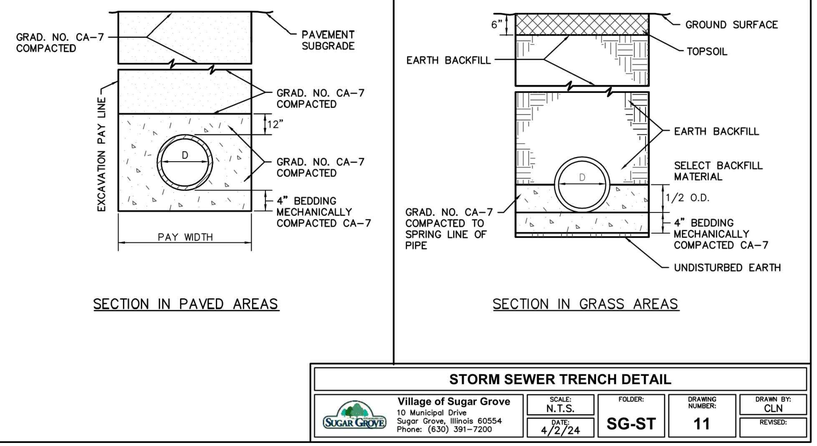

SECTION IN PAVED AREAS

SECTION IN GRASS AREAS

STORM SEWER TRENCH DETAIL				
Village of Sugar Grove, 10 Municipal Drive, Sugar Grove, Illinois 60554, Phone: (630) 391–7200	SCALE: N.T.S.	FOLDER: SG-ST	DRAWING NUMBER: 11	DRAWN BY: CLN
	DATE: 4/2/24			REVISED:

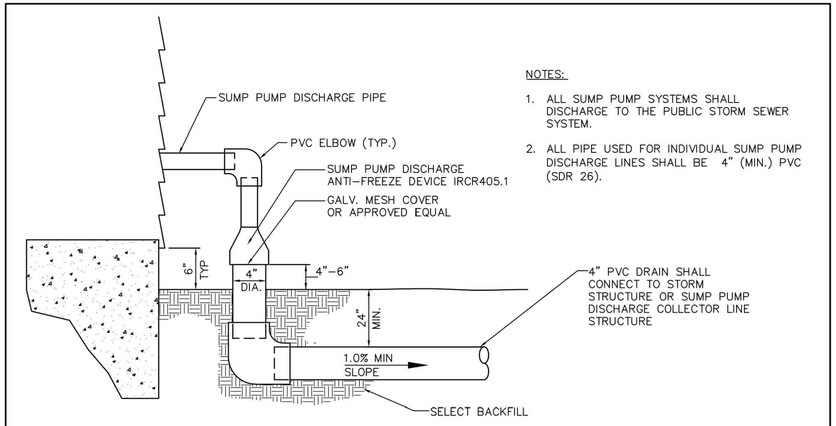

NOTES:

1. ALL SUMP PUMP SYSTEMS SHALL DISCHARGE TO THE PUBLIC STORM SEWER SYSTEM.
2. ALL PIPE USED FOR INDIVIDUAL SUMP PUMP DISCHARGE LINES SHALL BE 4" (MIN.) PVC (SDR 26).

SUMP PUMP SERVICE LINE				
Village of Sugar Grove, 10 Municipal Drive, Sugar Grove, Illinois 60554, Phone: (630) 391–7200	SCALE: N.T.S.	FOLDER: SG-ST	DRAWING NUMBER: 12	DRAWN BY: CLN
	DATE: 4/2/24			REVISED:

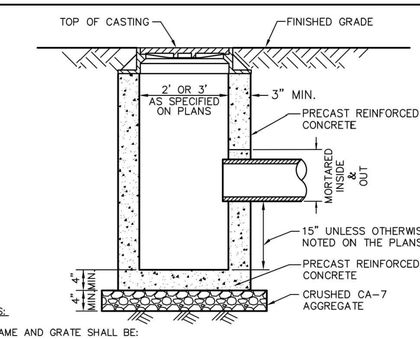

NOTES:

1. FRAME AND GRATE SHALL BE:
   - A. IN PAVED AREAS:
     - I. M–3.12 CURB & GUTTER (UNDER PONDING OR CONTINUOUS GRADE CONDITIONS): NEENAH R–3501–P, EJIW 7525, OR APPROVED EQUAL.
     - II. B–6.12 CURB AND GUTTER (UNDER PONDING CONDITIONS): NEENAH R–3281–A, EJIW 7210 W/TYPE M2 GRATE AND T1 BACK, OR APPROVED EQUAL.
     - III. B–6.12 CURB AND GUTTER (UNDER CONTINUOUS GRADE CONDITIONS): NEENAH R–3281–AL, EJIW 7210 W/TYPE M4 VANE GRATE AND T1 BACK, OR APPROVED EQUAL.
   - B. IN NON–PAVED AREAS: NEENAH R–1713 WITH TYPE D COVER, EJIW 1050 WITH TYPE M1 RADIAL FLAT GRATE, OR APPROVED EQUAL.
2. ROADSIDE DITCH DRAINAGE STRUCTURES SHALL BE EVALUATED ON A CASE–BY–CASE BASIS.
3. A MAXIMUM OF 8" OF ADJUSTING RINGS SHALL BE USED FOR ALL CATCH BASINS. NO MORE THAN 2 PRECAST ADJUSTING RINGS, TOTALING NO MORE THAN 8" SHALL BE USED. BETWEEN EACH SECTION JOINT, ADJUSTING RING AND FRAME, APPLY A CONTINUOUS LAYER OF NON–HARDENING PREFORMED BITUMINOUS MASTIC MATERIAL.
4. ALL CURB INLET FRAMES SHALL BE SEALED WITH A HYDRAULIC CEMENT FILLET BETWEEN THE FRAME AND TOP ADJUSTING RING OR CONE.
5. ALL CLOSED STRUCTURE LIDS SHALL HAVE "VILLAGE OF SUGAR GROVE" AND "STORM" CAST INTO TOP AND SHALL BE THE CONCEALED PICK HOLE TYPE.

CATCH BASIN - TYPE C				
Village of Sugar Grove, 10 Municipal Drive, Sugar Grove, Illinois 60554, Phone: (630) 391–7200	SCALE: N.T.S.	FOLDER: SG-ST	DRAWING NUMBER: 03	DRAWN BY: CLN
	DATE: 4/2/24			REVISED:

NO.	REVISIONS	DATE	BY
1	PER VILLAGE COMMENT	07/01/25	JRH
2	PER VILLAGE COMMENT	05/30/25	JRH
3	PER VILLAGE COMMENT	04/21/25	JRH

Kimley»Horn
© 2025 KIMLEY-HORN AND ASSOCIATES, INC.
570 LAKE COOK ROAD, SUITE 200
DEERFIELD, IL 60015
PHONE: 847-405-2004
WWW.KIMLEY-HORN.COM

SCALE: AS NOTED
DESIGNED BY: JRH
DRAWN BY: SPH
CHECKED BY: EJT

VILLAGE OF SUGAR GROVE, LLC

CONSTRUCTION DETAILS

THE GROVE - AREA 1 (SINGLE FAMILY)
SUGAR GROVE, IL 60554

ORIGINAL ISSUE: 1/31/2025
KHA PROJECT NO. 168740009
SHEET NUMBER
C8.2

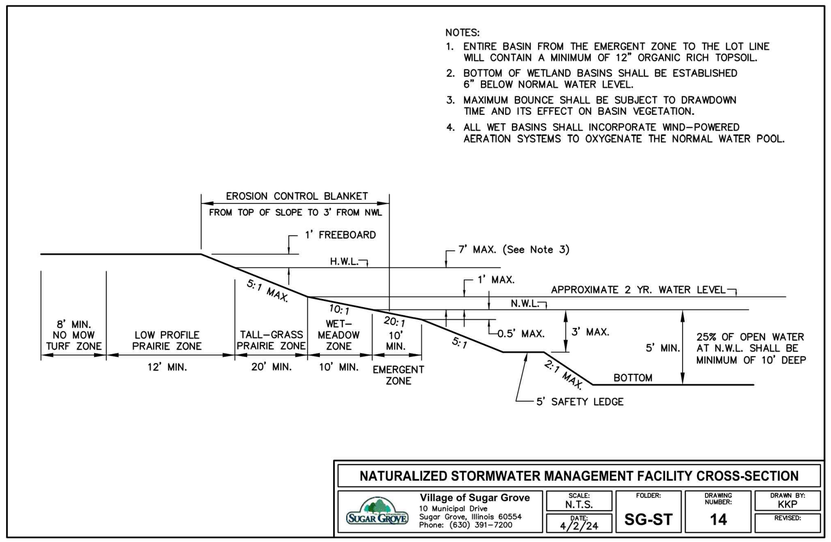

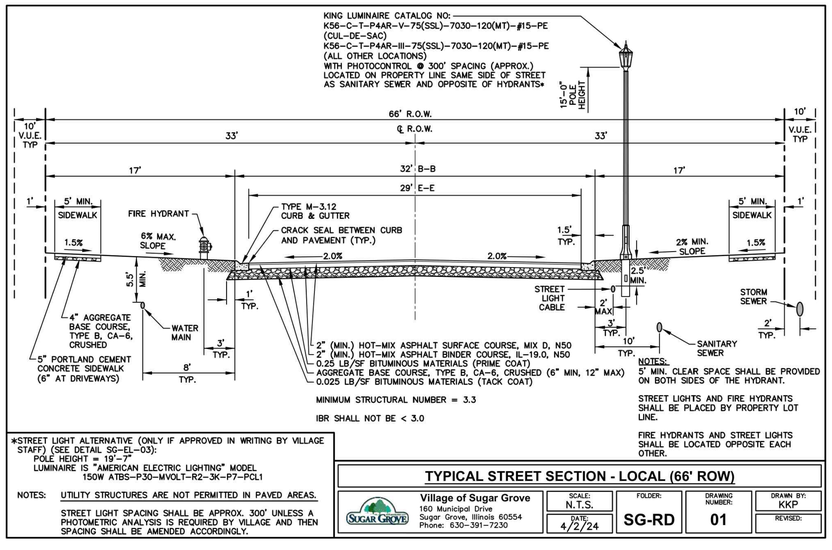

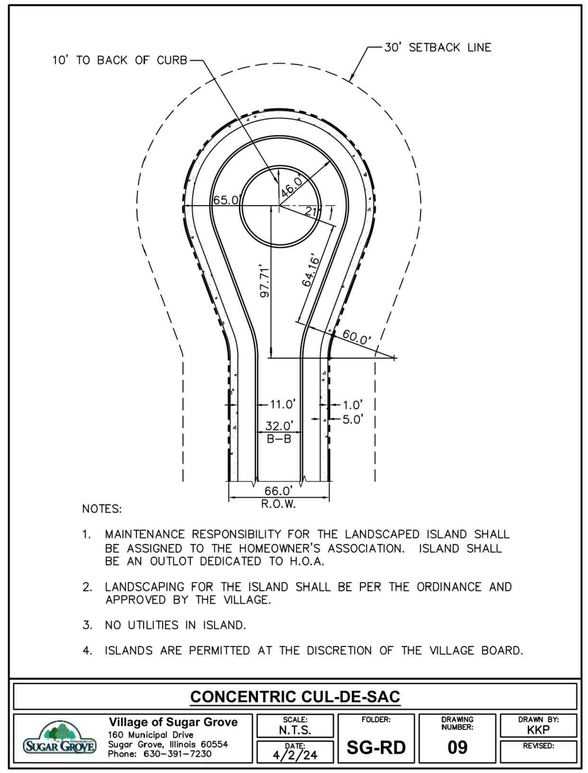

NO.	REVISIONS	DATE	BY
1	PER VILLAGE COMMENT	07/01/25	JRH
2	PER VILLAGE COMMENT	05/30/25	JRH
3	PER VILLAGE COMMENT	04/21/25	JRH

Kimley»Horn

© 2025 KIMLEY-HORN AND ASSOCIATES, INC.
570 LAKE COOK ROAD, SUITE 200
DEERFIELD, IL 60015
PHONE: 847-405-9004
WWW.KIMLEY-HORN.COM

SCALE: AS NOTED
DESIGNED BY: JRH
DRAWN BY: SFH
CHECKED BY: EJT

SUGAR GROVE, LLC

CONSTRUCTION DETAILS

THE GROVE - AREA 1 (SINGLE FAMILY)
SUGAR GROVE, IL 60554

ORIGINAL ISSUE: 1/31/2025
KHA PROJECT NO. 168740009
SHEET NUMBER
C8.3

Drawing name: K:\CHS_LDEV\168740009_crown_lots1&2_sugar grove _ll\2 Design\CAD\plansheets\Lot 1\C8.0 CONSTRUCTION DETAILS.dwg C8.3 Jul 01, 2025 9:41am by: JoeHannah
This document, together with the concepts and designs presented herein, as an instrument of service, is intended only for the specific purpose and client for which it was prepared. Reuse of and improper reliance on this document without written authorization and adaptation by Kimley-Horn and Associates, Inc. shall be without liability to Kimley-Horn and Associates, Inc.

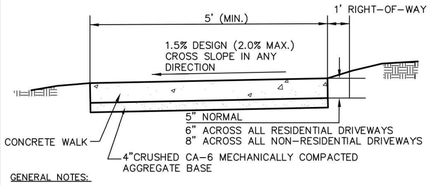

GENERAL NOTES:

1. REMOVE ALL TOPSOIL. PLACE CONCRETE ON 4" MIN. COMPACTED CA-6 STONE.
2. A CONTROL (CONTRACTION) JOINT SHALL BE TOOLED AT 5' INTERVALS AT THE TIME OF PLACEMENT. EXPANSION JOINTS WITH 1/2" BITUMINOUS FILLER MATERIAL SHALL BE SPACED AT INTERVALS SPECIFIED BELOW, AND AT 2.5' EITHER SIDE OF UTILITY STRUCTURES.
3. SIDEWALK SHALL BE INSTALLED THROUGH ALL RESIDENTIAL AND NON-RESIDENTIAL ACCESS DRIVES WITHIN THE VILLAGE'S RIGHT OF WAY. SIDEWALK SHALL BE 6" THICK MIN. AT RESIDENTIAL DRIVEWAY CROSSINGS AND AT SIDEWALK RAMPS, 8" THICK MIN. AT NON-RESIDENTIAL DRIVEWAYS, AND 5" MIN. OTHER AREAS.
4. CONCRETE SHALL BE CLASS SI.
5. PLACE 3/4" PREFORMED BIT. FILLER MATERIAL AT THE FULL DEPTH OF CONCRETE AT EDGES ABUTTING SIDEWALKS, CONCRETE DRIVES OR PRIVATE SIDEWALKS.
6. MAX. LONGITUDINAL SLOPE IS 5.0%.
7. THE SURFACE SHALL HAVE A LIGHT BROOM FINISH.
8. ALL SIDEWALK SHALL BE CURED TO THE REQUIREMENTS OF ARTICLE 1020.13 OF THE STATE OF ILLINOIS STANDARD SPECIFICATIONS FOR ROAD AND BRIDGE CONSTRUCTIONS, LATEST EDITION. MEMBRANE CURING SHALL BE W.R. MEADOWS CS 309 WITH WHITE FUGITIVE DYE AS PER TYPE II MEMBRANE CURING OR APPROVED EQUAL.
9. QUALITY CONTROL TESTING SHALL BE THE RESPONSIBILITY OF THE DEVELOPER/CONTRACTOR. QUALITY ASSURANCE TESTING SHALL BE THE RESPONSIBILITY OF THE VILLAGE. THE MIX SHALL MEET IDOT SPECIFICATIONS.
10. THE VILLAGE ENGINEER SHALL BE CONTACTED 48 HOURS PRIOR TO THE POUR FOR A REVIEW OF THE BASE, REINFORCING AND FORMWORK.
11. CONCRETE DELIVERY TICKETS FROM THE CONCRETE SUPPLIER SHALL BE PROVIDED TO THE VILLAGE ENGINEER INDICATING A MINIMUM OF SIX (6) BAG MIX, CLASS "SI" CONCRETE, 5% TO 8% AIR ENTRAINMENT, AND THE LOCATION, AND DATE OF THE POUR. A COPY OF THE DATED BILLING FOR THE CURING COMPOUND SHALL ALSO BE REQUIRED FOR APPROVAL.
12. 2-20' - NO. 4 REBAR IS REQUIRED AT ALL TRENCH CROSSINGS.
13. UTILITY STRUCTURES ARE NOT PERMITTED IN THE SIDEWALK.
14. PROVIDE RAMP AND DETECTABLE WARNING AT ALL STREET CROSSINGS IN ACCORDANCE WITH THE VILLAGE'S SIDEWALK AND BIKE PATH RAMP DETAIL AND ADA REQUIREMENTS. IF A CONFLICT EXISTS BETWEEN THE DETAIL AND ADA REQUIREMENTS, THE MORE STRINGENT REQUIREMENT WILL APPLY.
15. SIDEWALK SHALL BE POURED IN A MONOLITHIC POUR WHEN POSSIBLE.
16. ALL SIDEWALKS SHALL BE PROTECTED PER IDOT ARTICLE 1020.13 WHEN WEATHER CONDITIONS DICTATE.
17. ALL WEATHER AND CONCRETE CONDITIONS SHALL MEET IDOT REQUIREMENTS.

TYPICAL EXPANSION JOINT SPACING CURB AND SIDEWALK	
POUR TEMP. (DEG. F°)	EXPANSION JOINT (SPACING FT.)
40 MIN.....	70'
45.....	75'
50.....	80'
55.....	90'
60.....	95'
65.....	105'
70.....	115'
75.....	125'
80.....	145'
85.....	160'
90 MAX.....	190'

TYPICAL SIDEWALK SECTION

Village of Sugar Grove, 160 Municipal Drive, Sugar Grove, Illinois 60554, Phone: 630-391-7230	SCALE: N.T.S.	FOLDER: SG-RD	DRAWING NUMBER: 13	DRAWN BY: KKP
	DATE: 4/2/24			REVISED:

TYPICAL PAVEMENT SECTIONS

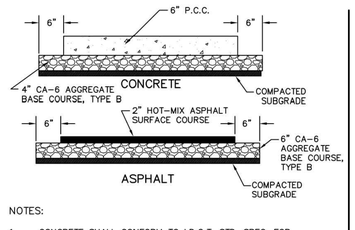

NOTES:

1. CONCRETE SHALL CONFORM TO I.D.O.T. STD. SPEC. FOR ROAD AND BRIDGE CONSTRUCTION SEC. 420 AND SHALL BE CLASS "SI" CONCRETE, 6 BAG, WITH 5% TO 8% AIR-ENTRAINMENT.
2. HOT-MIX ASPHALT SURFACE COURSE SHALL BE MIX C, N50.
3. AGGREGATE BASE COURSE SHALL BE COMPACTED CA-6.
4. 6" CONTINUOUS PRE MOLDED EXPANSION JOINTS SHALL BE PROVIDED AGAINST SIDEWALK AND CURB & GUTTER. (CONCRETE DRIVE ONLY)
5. CONCRETE DRIVEWAYS MAY BE REINFORCED WITH WELDED WIRE FABRIC.
6. NO UTILITY STRUCTURES SHALL BE INSTALLED IN PAVED AREAS.
7. 20' - NO. 4 REBAR SHALL BE INSTALLED AT TRENCH CROSSINGS IN CONCRETE DRIVEWAYS,
8. IF CONCRETE, THE DRIVEWAY SHALL BE CURED AS PER THE REQUIREMENTS FOR SIDEWALKS.
9. ALL CONCRETE SHALL BE PROTECTED PER IDOT ARTICLE 1020.13 WHEN THE WEATHER DICTATES IT.
10. ALL CONCRETE SLABS SHALL BE SYMMETRICALLY JOINTED.
11. CURB CUTS / DEPRESSIONS ARE PERMITTED AT DRIVEWAYS ON A CASE BY CASE BASIS AS APPROVED BY VILLAGE ENGINEER.
12. IN NO CASE SHALL THE ALGEBRAIC DIFFERENCE OF THE DRIVE GRADE AND STREET GRADE EXCEED 8%.

TYPICAL DRIVEWAY APRON

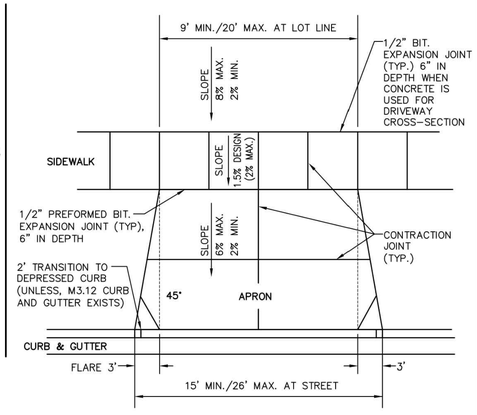

RESIDENTIAL DRIVEWAY APRON DETAIL

Village of Sugar Grove, 160 Municipal Drive, Sugar Grove, Illinois 60554, Phone: 630-391-7230	SCALE: N.T.S.	FOLDER: SG-RD	DRAWING NUMBER: 11	DRAWN BY: KKP
	DATE: 4/2/24			REVISED:

1. ALL CONCRETE FOR CURB AND GUTTER SHALL CONFORM TO I.D.O.T. STD. SPEC. FOR ROAD & BRIDGE CONST. SEC. 606 AND BE CLASS "SI" CONCRETE SIX BAG MIX, WITH 5% TO 8% AIR ENTRAINMENT.
2. CONTRACTION JOINTS SHALL BE PLACED AT TEN (10) FOOT (MIN.) O.C. PER ARTICLE 420.05 AND SHALL BE SAW CUT TO A MINIMUM DEPTH OF TWO (2) INCHES FROM FRONT TO BACK WITHIN TWENTY-FOUR (24) HOURS OF CONCRETE PLACEMENT AND SHALL BE SEALED WITH POLYSULFIDE JOINT SEALANT PER ARTICLE 420.12.
3. 2- 3/4" X 18" SMOOTH DOWEL BARS WITH CAPS AND WITH ONE END GREASED SHALL BE USED AT ALL EXPANSION JOINTS. 3/4" PREMOLDED EXPANSION JOINTS TO BE PLACED AT ALL P.C.'S, P.T.'S AND AS INDICATED BELOW.
4. EXPANSION JOINTS, AS DETAILED HEREIN, SHALL BE CONSTRUCTED AT A MINIMUM SPACING AS INDICATED BELOW.
5. ALL CURBS SHALL BE CURED TO THE REQUIREMENTS OF ARTICLE 1020.13 OF THE STATE OF ILLINOIS STANDARD SPECIFICATIONS FOR ROAD AND BRIDGE CONSTRUCTION, LATEST EDITION. MEMBRANE CURING SHALL BE W.R. MEADOWS CS 309 WITH WHITE FUGITIVE DYE AS PER TYPE II MEMBRANE CURING OR APPROVED EQUAL.
6. THE MINIMUM LONGITUDINAL CURB SLOPE SHALL BE 0.5%.
7. CUTS IN THE CURB WILL BE MADE FULL DEPTH WITH FULL EXPANSION JOINTS DRILLED AT EACH END AS SHOWN HEREIN.
8. CURB AND GUTTER SHALL HAVE A LIGHT BROOM FINISH.
9. CURB TO BE PLACED ON A 4" (MINIMUM) CRUSHED CA-6 AGGREGATE BASE THAT EXTENDS BEYOND THE BACK OF CURB BY 1'.
10. THE CURB AND GUTTER SHALL BE DEPRESSED AT ALL SIDEWALK AND MULTI-USE PATH TEES IN COMPLIANCE WITH ILLINOIS ACCESSIBILITY STANDARDS.
11. THE COMPACTED CURB SUBGRADE SHALL BE SHAPED PARALLEL TO CURB FLOW LINE AND POSITIVELY DRAINED TO THE INLETS AND CATCH BASINS.
12. THE MINIMUM CURB AND GUTTER REPLACEMENT SHALL BE 10 FEET AND SHALL BE NO LESS THAN JOINT TO JOINT EXCEPT WHERE RECOMMENDED BY THE VILLAGE ENGINEER.
13. ALL CURB AND GUTTER SHALL BE PROTECTED PER IDOT ARTICLE 1020.13 WHEN WEATHER CONDITIONS DICTATE.
14. ALL WEATHER AND CONCRETE CONDITIONS SHALL MEET IDOT REQUIREMENTS.
15. ALL WATER AND SANITARY SERVICES SHALL BE STAMPED WITH A "W" OR AN "S" ACCORDINGLY IN THE FACE OF THE CURB HEAD.
16. THE VILLAGE ENGINEER SHALL BE NOTIFIED 48 HOURS PRIOR TO ANY POUR.
17. CURB CUTS/DEPRESSIONS ARE PERMITTED AT DRIVEWAYS ON A CASE BY CASE BASIS AS APPROVED BY VILLAGE ENGINEER.

TYPICAL EXPANSION JOINT SPACING CURB AND GUTTER	
POUR TEMP. (DEG. F°)	EXPANSION JOINT (SPACING FT.)
40 MIN.....	70'
45.....	75'
50.....	80'
55.....	90'
60.....	95'
65.....	105'
70.....	115'
75.....	125'
80.....	145'
85.....	160'
90 MAX.....	190'

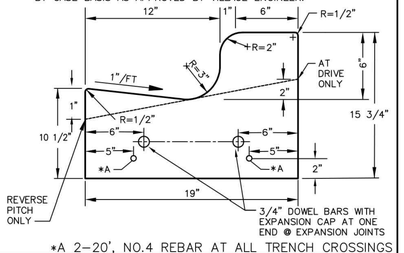

*A 2-20', NO.4 REBAR AT ALL TRENCH CROSSINGS

TYPE B-6.12 CONCRETE CURB & GUTTER

Village of Sugar Grove, 160 Municipal Drive, Sugar Grove, Illinois 60554, Phone: 630-391-7230	SCALE: N.T.S.	FOLDER: SG-RD	DRAWING NUMBER: 06	DRAWN BY: KKP
	DATE: 4/2/24			REVISED:

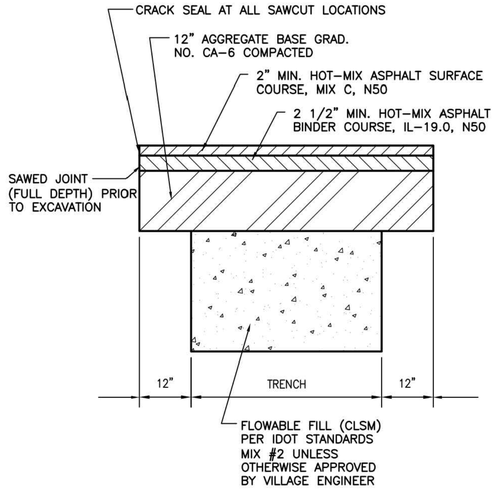

NOTE:

1. PAVEMENT SHALL BE REMOVED OUTSIDE OF THE TRENCH NEAT LINE ONLY AFTER THE TRENCH HAS BEEN BACKFILLED. THEN THE EXISTING SURFACE SHALL BE SAWED TO PRESERVE A NEAT LINE FOR THE ENTIRE LENGTH OF TRENCH ON EACH SIDE.
2. THE THICKNESS ABOVE REPRESENTED MINIMUM AT THE DIRECTION OF THE VILLAGE ENGINEER, CORE SAMPLES MAY NEED TO BE TAKEN AND THESE MAY BE REQUIRED TO BE INCREASED.

LOCAL ROAD

PAVEMENT REMOVAL AND REPLACEMENT DETAIL

Village of Sugar Grove, 160 Municipal Drive, Sugar Grove, Illinois 60554, Phone: 630-391-7230	SCALE: N.T.S.	FOLDER: SG-RD	DRAWING NUMBER: 17	DRAWN BY: KKP
	DATE: 4/2/24			REVISED:

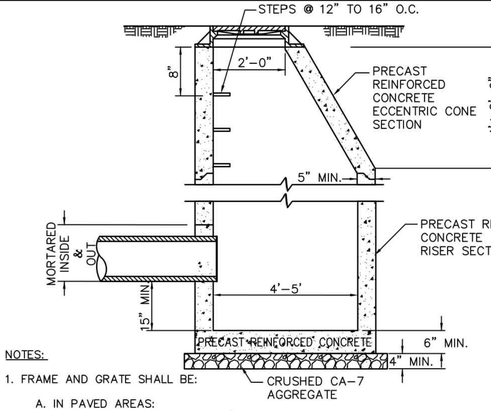

NOTES:

1. FRAME AND GRATE SHALL BE:
   - A. IN PAVED AREAS:
     - I. M-3.12 CURB & GUTTER (UNDER PONDING OR CONTINUOUS GRADE CONDITIONS): NEENAH R-3501-P, EJIW 7525, OR APPROVED EQUAL.
     - II. B-6.12 CURB AND GUTTER (UNDER PONDING CONDITIONS): NEENAH R-3281-A, EJIW 7210 W/TYPE M2 GRATE AND T1 BACK, OR APPROVED EQUAL.
     - III. B-6.12 CURB AND GUTTER (UNDER CONTINOUS GRADE CONDITIONS): NEENAH R-3281-AL, EJIW 7210 W/TYPE M4 VANE GRATE AND T1 BACK, OR APPROVED EQUAL.
   - B. IN NON-PAVED AREAS: NEENAH R-1713 WITH TYPE D COVER, EJIW 1050 WITH TYPE M1 RADIAL FLAT GRATE, OR APPROVED EQUAL.
2. ROADSIDE DITCH DRAINAGE STRUCTURES SHALL BE EVALUATED ON A CASE-BY-CASE BASIS.
3. A MAXIMUM OF 8" OF ADJUSTING RINGS SHALL BE USED FOR ALL CATCH BASINS. NO MORE THAN 2 PRECAST ADJUSTING RINGS, TOTALING NO MORE THAN 8" SHALL BE USED. BETWEEN EACH SECTION JOINT, ADJUSTING RING AND FRAME, APPLY A CONTINUOUS LAYER OF NON-HARDENING PREFORMED BITUMINOUS MASTIC MATERIAL.
4. ALL CURB INLET FRAMES SHALL BE SEALED WITH A HYDRAULIC CEMENT FILLET BETWEEN THE FRAME AND TOP ADJUSTING RING OR CONE.
5. ALL CLOSED STRUCTURE LIDS SHALL HAVE "VILLAGE OF SUGAR GROVE" AND "STORM" CAST INTO TOP AND SHALL BE THE CONCEALED PICK HOLE TYPE.

CATCH BASIN - TYPE A

Village of Sugar Grove, 160 Municipal Drive, Sugar Grove, Illinois 60554, Phone: (630) 391-7200	SCALE: N.T.S.	FOLDER: SG-ST	DRAWING NUMBER: 02	DRAWN BY: CLN
	DATE: 4/2/24			REVISED:

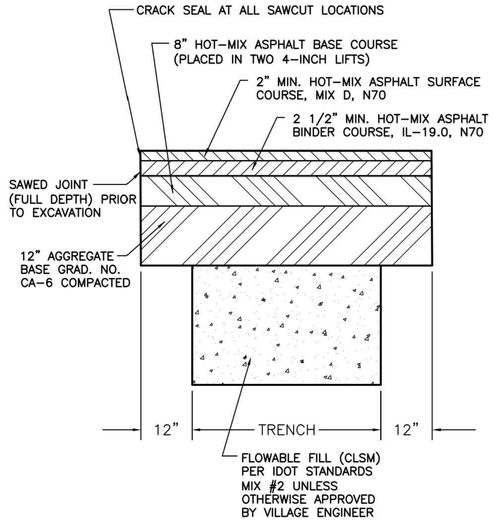

NOTE:

1. PAVEMENT SHALL BE REMOVED OUTSIDE OF THE TRENCH NEAT LINE ONLY AFTER THE TRENCH HAS BEEN BACKFILLED. THEN THE EXISTING SURFACE SHALL BE SAWED TO PRESERVE A NEAT LINE FOR THE ENTIRE LENGTH OF TRENCH ON EACH SIDE.
2. THE THICKNESS ABOVE REPRESENTED MINIMUM AT THE DIRECTION OF THE VILLAGE ENGINEER, CORE SAMPLES MAY NEED TO BE TAKEN AND THESE MAY BE REQUIRED TO BE INCREASED.

MAJOR ROAD

PAVEMENT REMOVAL AND REPLACEMENT DETAIL

Village of Sugar Grove, 160 Municipal Drive, Sugar Grove, Illinois 60554, Phone: 630-391-7230	SCALE: N.T.S.	FOLDER: SG-RD	DRAWING NUMBER: 16	DRAWN BY: KKP
	DATE: 4/2/24			REVISED:

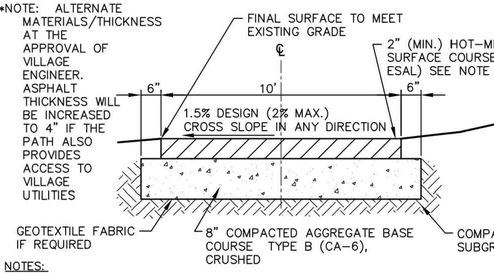

NOTES:

1. THE PATH CONSTRUCTION AND MATERIALS SHALL BE IN ACCORDANCE WITH IDOT'S "STANDARD SPECIFICATIONS FOR ROAD AND BRIDGE CONSTRUCTION."
2. PROVIDE RAMP AND DETECTABLE WARNING AT ALL STREET CROSSINGS IN ACCORDANCE WITH THE VILLAGE'S SIDEWALK AND BIKE PATH RAMP DETAIL AND ADA REQUIREMENTS. IF A CONFLICT EXISTS BETWEEN THE DETAIL AND ADA REQUIREMENTS, THE MORE STRINGENT REQUIREMENT WILL APPLY. THIS WILL REQUIRE A MINIMUM 5 FOOT LENGTH OF THE MULTI-USE PATH TO BE CONCRETE AT THE RAMP TO ALLOW FOR THE PLACEMENT OF THE RED PANELS. THE CONCRETE AT THIS LOCATION SHALL BE 10 FOOT WIDE AND MEET THE SIDEWALK DETAIL REQUIREMENTS.
3. NO UTILITY STRUCTURES SHALL BE ALLOWED IN THE MULTI-USE PATH.
4. PROOF ROLLS ARE REQUIRED OF THE SUB-GRADE AND AGGREGATE BASE. THE CONTRACTOR SHALL PROVIDE THE LOADED TRUCK AND DRIVER FOR THE PROOF ROLLS. THE VILLAGE ENGINEER SHALL WITNESS ALL PROOF ROLLS. THE CONTRACTOR SHALL PROVIDE A COPY OF THE LOAD TICKET TO THE VILLAGE ENGINEER. THE VILLAGE ENGINEER DETERMINES IF THE PROOF ROLL PASSES OR FAILS. THE CONTRACTOR DETERMINES CORRECTIVE MEASURES AND IMPLEMENTS THEM. IF REQUIRED BY VILLAGE ENGINEER, SUBSEQUENT ADDITIONAL PROOF ROLLS WILL BE COMPLETED BY THE CONTRACTOR AND WITNESSED BY THE VILLAGE ENGINEER, BUT AT NO ADDITIONAL EXPENSE TO THE VILLAGE.
5. THE VILLAGE ENGINEER SHALL BE NOTIFIED 48 HOURS PRIOR TO ANY PROOF ROLL OR PAVING.
6. THE CONTRACTOR SHALL BE RESPONSIBLE FOR HAVING QUALITY CONTROL TESTING. A TESTER SHALL TAKE SAMPLES AT THE PLANT PRIOR TO PAVING AND THEN BE ON SITE AT THE START OF THE PAVING. THE VILLAGE RESERVES THE RIGHT TO PERFORM QUALITY ASSURANCE TESTING.
7. TWO FOOT (2') AGGREGATE SHOULDER MAY BE REQUIRED.

TYPICAL MULTI-USE PATH SECTION

Village of Sugar Grove, 160 Municipal Drive, Sugar Grove, Illinois 60554, Phone: 630-391-7230	SCALE: N.T.S.	FOLDER: SG-RD	DRAWING NUMBER: 12	DRAWN BY: KKP
	DATE: 4/2/24			REVISED:

NO.	REVISIONS	DATE	BY
1	PER VILLAGE COMMENT	07/01/25	JRH
2	PER VILLAGE COMMENT	05/30/25	JRH
3	PER VILLAGE COMMENT	04/21/25	JRH

Kimley»Horn

© 2025 KIMLEY-HORN AND ASSOCIATES, INC.

570 LAKE COOK ROAD, SUITE 200
DEERFIELD, IL 60015
PHONE: 847-405-2004
WWW.KIMLEY-HORN.COM

SCALE: AS NOTED | DESIGNED BY: JRH | DRAWN BY: SFH | CHECKED BY: EJT

THE GROVE - AREA 1 (SINGLE FAMILY)
SUGAR GROVE, IL 60554

SUGAR GROVE, LLC

CONSTRUCTION DETAILS

ORIGINAL ISSUE: 1/31/2025

KHA PROJECT NO. 168740009

SHEET NUMBER C8.4

Drawing name: K:\CHS_LDEV\168740009_crown_lots1&2_sugar grove _il\2 Design\CAD\plansheets\Lot 1\C8.0 CONSTRUCTION DETAILS.dwg C8.4 Jul 01, 2025 9:41am by: Joe.Hannah
This document, together with the concepts and designs presented herein, as an instrument of service, is intended only for the specific purpose and client for which it was prepared. Reuse of and improper reliance on this document without written authorization and adaptation by Kimley-Horn and Associates, Inc. shall be without liability to Kimley-Horn and Associates, Inc.

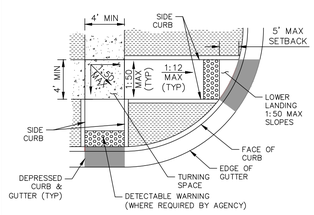

RAMPS IN LANDSCAPED AREA
(SETBACK < 5')

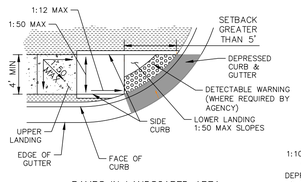

RAMPS IN LANDSCAPED AREA
(SETBACK > 5')

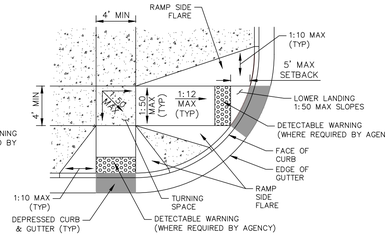

RAMPS IN PAVED AREA
(SETBACK < 5')

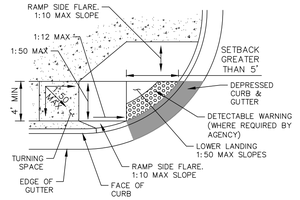

RAMPS IN PAVED AREA
(SETBACK > 5')

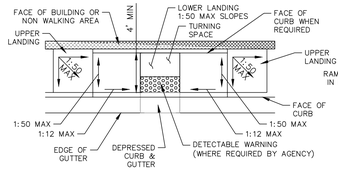

PARALLEL MID-BLOCK CURB RAMP

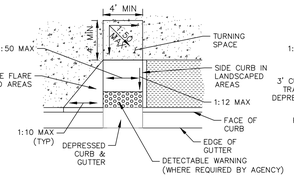

PERPENDICULAR MID-BLOCK CURB RAMP

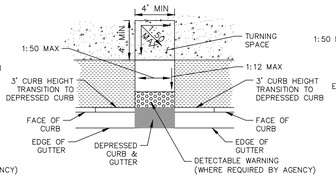

PERPENDICULAR MID-BLOCK CURB RAMP
(OPTION 2)

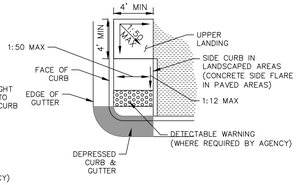

RAMPS ADJACENT TO PAVEMENT

SIDEWALK AND SIDEWALK RAMPS

N.T.S.

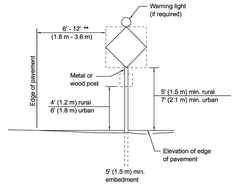

POST MOUNTED SIGNS

** When curb or paved shoulder are present this dimension shall be 24 (600) to the face of curb or 6' (1.8 m) to the outside edge of the paved shoulder.

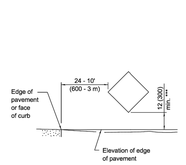

SIGNS ON TEMPORARY SUPPORTS

*** When work operations exceed four days, this dimension shall be 5' (1.5 m) min. If located behind other devices, the height shall be sufficient to be seen completely above the devices.

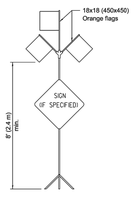

HIGH LEVEL WARNING DEVICE

This signing is required for all projects 2 miles (3200 m) or more in length.

ROAD CONSTRUCTION NEXT X MILES sign shall be placed 500' (150 m) in advance of project limits.

END CONSTRUCTION sign shall be erected at the end of the job unless another job is within 2 miles (3200 m).

Dual sign displays shall be utilized on multi-lane highways.

WORK LIMIT SIGNING

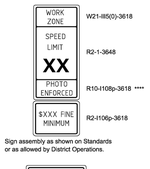

Sign assembly as shown on Standards or as allowed by District Operations.

This sign shall be used when the above sign assembly is used.

HIGHWAY CONSTRUCTION SPEED ZONE SIGNS

**** R10-I108p shall only be used along roadways under the juristiction of the State.

WIDTH RESTRICTION SIGN

XX'-XX" width and X miles are variable.

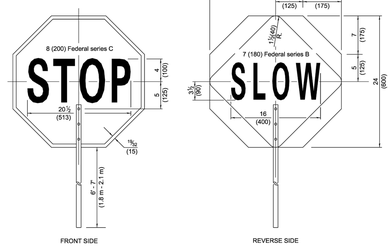

FLAGGER TRAFFIC CONTROL SIGN

Illinois Department of Transportation
APPROVED _____ 2024
ENGINEER OF SAFETY, TRAFFIC AND ROADWAY ENGINEERING
APPROVED _____ 2024
ENGINEER OF DESIGN AND ENVIRONMENT
D1-1-1 (D0100)

TRAFFIC CONTROL DEVICES

(Sheet 2 of 3)

STANDARD 701901-09

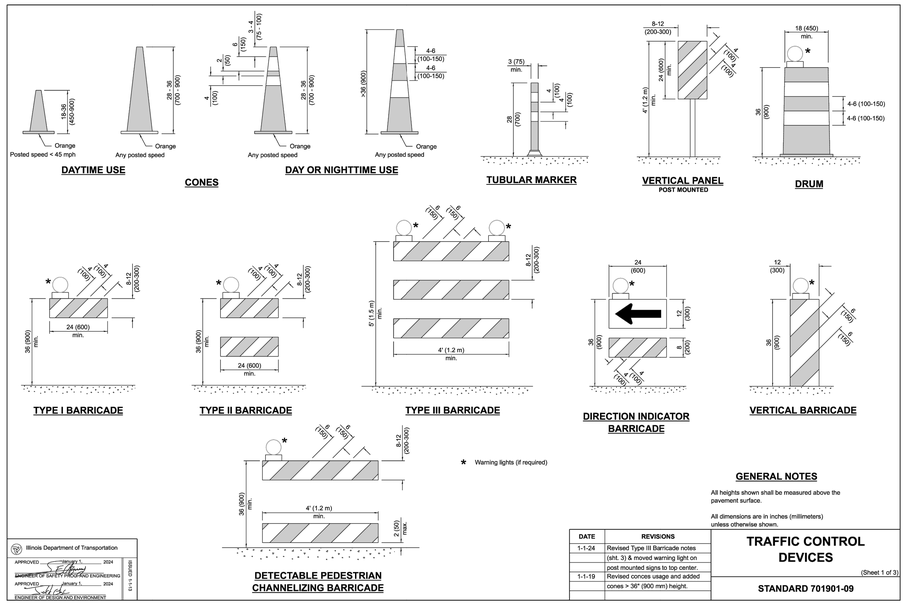

GENERAL NOTES

All heights shown shall be measured above the pavement surface.

All dimensions are in inches (millimeters) unless otherwise shown.

DATE	REVISIONS
1-1-24	Revised Type III Barricade notes
	(dim. 3) & moved warning light on
	post mounted signs to top center.
1-1-19	Revised cones usage and added
	cones > 36" (900 mm) height.

Illinois Department of Transportation
APPROVED _____ 2024
ENGINEER OF SAFETY, TRAFFIC AND ROADWAY ENGINEERING
APPROVED _____ 2024
ENGINEER OF DESIGN AND ENVIRONMENT
D1-1-1 (D0100)

TRAFFIC CONTROL DEVICES

(Sheet 1 of 3)

STANDARD 701901-09

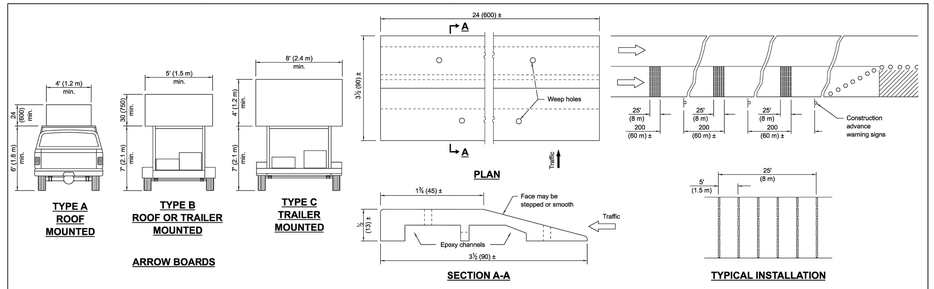

TEMPORARY RUMBLE STRIPS

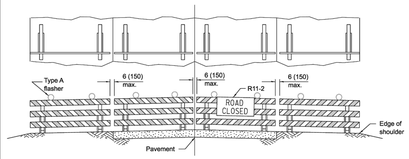

ROAD CLOSED TO ALL TRAFFIC

Reflectorized striping may be omitted on the back side of the barricades.

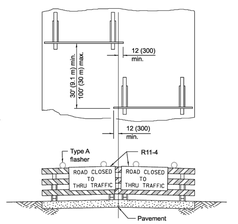

ROAD CLOSED TO THRU TRAFFIC

Reflectorized striping shall appear on both sides of the barricades.

TYPICAL APPLICATIONS OF TYPE III BARRICADES CLOSING A ROAD

If a Type III barricade with an attached sign panel which meets NCHRP 350 or MASH is not available, the sign may be mounted on an NCHRP 350 or MASH temporary sign support directly in front of the barricade.

Illinois Department of Transportation
APPROVED _____ 2024
ENGINEER OF SAFETY, TRAFFIC AND ROADWAY ENGINEERING
APPROVED _____ 2024
ENGINEER OF DESIGN AND ENVIRONMENT
D1-1-1 (D0100)

TRAFFIC CONTROL DEVICES

(Sheet 3 of 3)

STANDARD 701901-09

Drawing name: K:\DHS_IDEV\\168740009_crown_lot1&2_sugar grove_1\2 Design\CAD\plansheets\Lot 1\C8.9 CONSTRUCTION DETAILS.dwg Jul 01, 2025 9:41am by: joe.hannoh
This document, together with the concepts and designs presented herein, as an instrument of service, is intended only for the specific purpose and client for which it was prepared. Reuse of and improper reliance on this document without written authorization and adaptation by Kimley-Horn and Associates, Inc. shall be without liability to Kimley-Horn and Associates, Inc.

Kimley»Horn

© 2025 KIMLEY-HORN AND ASSOCIATES, INC.

570 LAKE COOK ROAD, SUITE 200
DEERFIELD, IL 60015
PHONE: 847-405-2704
WWW.KIMLEY-HORN.COM

NO.	REVISIONS	DATE	BY
1	PER VILLAGE COMMENT	07/01/25	JRH
2	PER VILLAGE COMMENT	05/30/25	JRH
3	PER VILLAGE COMMENT	04/21/25	JRH

SCALE: AS NOTED
DESIGNED BY: JRH
DRAWN BY: SFH
CHECKED BY: EJT

SUGAR GROVE, LLC

CONSTRUCTION DETAILS

THE GROVE - AREA 1
(SINGLE FAMILY)
SUGAR GROVE, IL 60554

ORIGINAL ISSUE:
1/31/2025

KHA PROJECT NO.
168740009

SHEET NUMBER

C8.9

Drawing name: K:\CHS_LDEV\168740009_crown_lots1&2_sugar grove _n\2 Design\2-4D\plansheets\Lot 1\C8.0 CONSTRUCTION DETAILS.dwg C8.10 Jul 01, 2025, 9:42am by Joe Hannah
This document, together with the concepts and designs presented herein, as an instrument of service, is intended only for the specific purpose and client for which it was prepared. Reuse of and improper reliance on this document without written authorization and adaptation by Kimley-Horn and Associates, Inc. shall be without liability to Kimley-Horn and Associates, Inc.

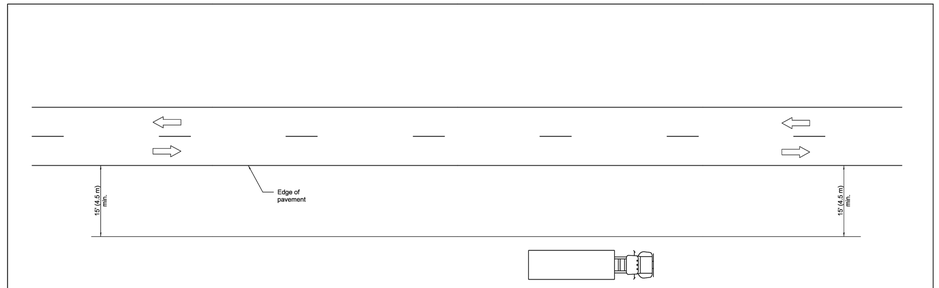

TYPICAL APPLICATIONS

Landscaping work

Utility work

Fencing contracts and maintenance

Cleaning culverts

GENERAL NOTES

This Standard is used where at all times all vehicles, equipment, workers or their activities are more than 15' (4.5 m) from the edge of pavement.

When the work operation requires that two or more work vehicles cross the 15' (4.5 m) clear zone in any one hour, traffic control shall be according to Standard 701006.

All dimensions are in inches (millimeters) unless otherwise shown.

Illinois Department of Transportation

APPROVED January 1, 2009 — ENGINEER OF OPERATIONS

APPROVED January 1, 2009 — ENGINEER OF DESIGN AND ENVIRONMENT

DRAFT: 12/2/2020

DATE	REVISIONS
1-1-09	Switched units to English (metric).
1-1-05	Revised title and notes.

OFF-RD OPERATIONS, 2L, 2W, MORE THAN 15' (4.5 m) AWAY

STANDARD 701001-02

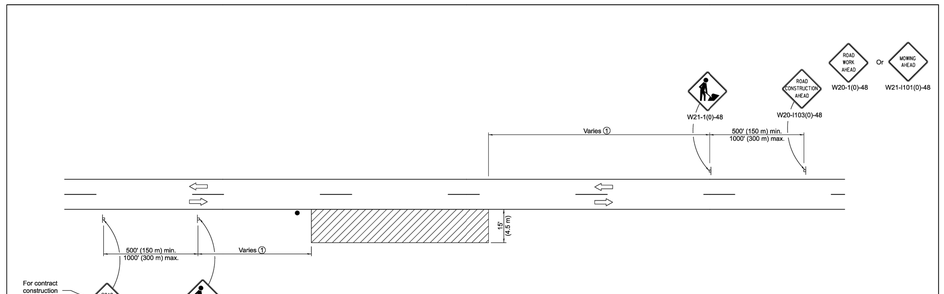

TYPICAL APPLICATIONS

Shoulder work
Utility operations

SYMBOLS

Work area

Sign

Flagger with traffic control sign when required

① Minimum distance is 200' (60 m). Maximum distance to be determined by the Engineer but should not exceed ½ the length required for one normal working day's operation, or 4 miles (6.4 km) whichever is less.

GENERAL NOTES

This Standard is used where at any time, any vehicle, equipment, workers or their activities require an intermittent or continuous moving operation on the shoulder, where the average speed is 1 mph (2 km/h) or less.

When the work operation does not exceed 60 minutes, traffic control may be according to Standard 701301.

All dimensions are in inches (millimeters) unless otherwise shown.

Illinois Department of Transportation

APPROVED January 1, 2014 — ENGINEER OF SAFETY ENGINEERING

APPROVED January 1, 2014 — ENGINEER OF DESIGN AND ENVIRONMENT

DRAFT: 12/2/2020

DATE	REVISIONS
1-1-14	Revised workers sign number to agree with current MUTCD.
1-1-13	Omitted text 'WORKERS' sign.

OFF-RD MOVING OPERATIONS 2L, 2W, DAY ONLY

STANDARD 701011-04

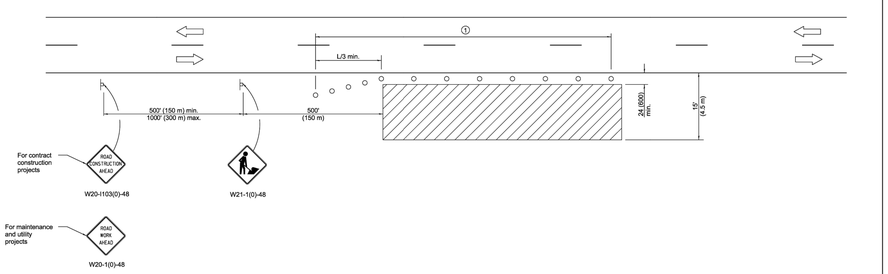

TYPICAL APPLICATIONS

Utility operations
Culvert extensions
Side slope changes
Guardrail installation and maintenance
Delineator installation
Landscaping operations
Shoulder repair
Sign installation and maintenance

SYMBOLS

Work area

Sign

Cone, drum or barricade

① When the work operation exceeds one hour, cones, drums or barricades shall be placed at 25' (8 m) centers for L/3 distance, and at 50' (15 m) centers through the remainder of the work area.

GENERAL NOTES

This Standard is used where any vehicles, equipment, workers or their activities will encroach in the area 15' (4.5 m) to 24 (600) from the edge of pavement.

Calculate L as follows:

SPEED LIMIT	FORMULAS English	(Metric)
40 mph (70 km/h) or less:	$L=\frac{WS^2}{60}$	$L=\frac{WS^2}{150}$
45 mph (80 km/h) or greater:	L=(W)(S)	L=0.65(W)(S)

W = Width of offset in feet (meters).

S = Normal posted speed mph (km/h).

All dimensions are in inches (millimeters) unless otherwise shown.

Illinois Department of Transportation

APPROVED January 1, 2014 — ENGINEER OF SAFETY ENGINEERING

APPROVED January 1, 2014 — ENGINEER OF DESIGN AND ENVIRONMENT

DRAFT: 12/2/2020

DATE	REVISIONS
1-1-14	Revised workers sign number to agree with current MUTCD.
1-1-13	Omitted text 'WORKERS' sign.

OFF-RD OPERATIONS, 2L, 2W, 15' (4.5 m) TO 24" (600 mm) FROM PAVEMENT EDGE

STANDARD 701006-05

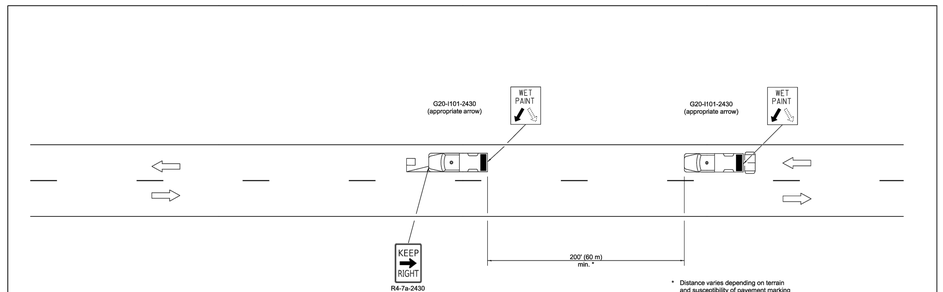

* Distance varies depending on terrain and susceptibility of pavement marking or crack sealant to wheel tracking.

TYPICAL APPLICATIONS

Landscaping work
Utility work
Pavement marking
Weed spraying
Roadometer measurements
Debris cleanup
Crack pouring

SYMBOLS

Arrow board (Hazard Mode only)

Truck with headlights, emergency flashers and flashing amber light. (visible from all directions)

18 x 18 (450x450) min. orange flag (use when guide wheel is used)

Truck mounted attenuator

GENERAL NOTES

This Standard is used where any vehicle, equipment, workers or their activities will require a continuous moving operation where the average speed is greater than 3 mph (5 km/h).

For shoulder operations not encroaching on the pavement, use DETAIL A, Standard 701426.

All dimensions are in inches (millimeters) unless otherwise shown.

Illinois Department of Transportation

APPROVED January 1, 2009 — ENGINEER OF OPERATIONS

APPROVED January 1, 2009 — ENGINEER OF DESIGN AND ENVIRONMENT

DRAFT: 12/2/2020

DATE	REVISIONS
1-1-09	Switched units to English (metric).
	Omitted Pass With Care sign.
1-1-00	Eliminated speed restrictions
	In Standard title.

LANE CLOSURE 2L, 2W MOVING OPERATIONS- DAY ONLY

STANDARD 701311-03

NO.	REVISIONS	DATE	BY
1	PER VILLAGE COMMENT	07/01/25	JRH
2	PER VILLAGE COMMENT	05/30/25	JRH
3	PER VILLAGE COMMENT	04/21/25	JRH

Kimley»Horn

© 2025 KIMLEY-HORN AND ASSOCIATES, INC.

570 LAKE COOK ROAD, SUITE 200
DEERFIELD, IL 60015
PHONE: 847-405-7004
WWW.KIMLEY-HORN.COM

SCALE: AS NOTED
DESIGNED BY: JRH
DRAWN BY: SFH
CHECKED BY: EJT

SUGAR GROVE, LLC

CONSTRUCTION DETAILS

THE GROVE - AREA 1
(SINGLE FAMILY)
SUGAR GROVE, IL 60554

ORIGINAL ISSUE:
1/31/2025

KHA PROJECT NO.
168740009

SHEET NUMBER

C8.10