


### Wilderness Road Ride – 100 Mile Century Route Cue Sheet

Fellowship of Christian Athletes Endurance (FCAE) of SW Virginia - www.fcae-swva.org

FRONT \*\*\*Important Please note all shaded areas

Mile	Turn	Description
0	Start	Bisset Park, Shelter #2, Berkeley Williams Dr - Start Line
0.3	R	Turn right onto the Bike Path at the crosswalk
0.4	S	Bike path under bridge, curves to right, enters tunnel
0.5	BL	Down the hill after tunnel
1.3	L	At new roundabout, 3rd RT, stay on Park Rd
1.3	BR	Park Rd
2.4	L	611 (Rock Rd)
3	R	787 (Wintergreen Dr) Steep Uphill!
4.5	L	664 (Lovely Mount Rd) gravel on road!
5.7	R	177 (Tyler Ave)
6	L	600 (Mudpike Rd)
11.5	L	Moose Dr
11.6	R	College St
11.7	C	REST STOP Christiansburg on right, Lewis Gale Clinic
11.7	R	College St, from rest stop
12.1	R	Depot St
12.2	S	Cross Main St to Cherry St
12.4	L	Second St. 
12.4	L	Highview St
12.5	R	Second St - Steep Downhill!
12.7	L	Phlegar St
12.8	R	1 <sup>st</sup> St SW

Page 1

Mile	Turn	Description
13	R	S. Franklin St
13.6	S	Over I-81
13.6	C	Becomes Pilot Rd (615)
15.2	S	Pilot Rd (615)
19.7	C	Rest Stop Pilot on right
19.7	R	Pilot Rd (615), from rest stop
20.8	S	Continue onto Pilot Road
22.4	BL	Huffville Rd (610)
25.9	BL	Keep left onto Huffville Road Northeast
26.7	R	Laurel Creek Road Northeast
27.9	L	Daniels Run Road Northeast Rd (615)
29.1	L	Turn sharp left onto Huffville Road Northeast
35.1	S	Continue onto High Rock Hill Roadey Rd (669)
37.7	C	Rest Stop Pilot
38.3	L	Union Vallley Rd (669) **Careful crossing road turning left
41.3	S	Across Route 8
42.5	R	REST STOP Riner Post Office, on right
45	R	669 (from rest stop-Fairview Church)
47.1	L	693 (Childress Rd) ~ Graystown Rd
49.3	W	Steep Downhill and 180° R-Turn!
49.5	L	693 (Lead Mine Rd across bridge)
51.8	C	REST STOP Snowville

Page 2




BACK

Mile	Turn	Description
57	R	Lowmans Ferry Road
60.7	L	Old Route 100 Road
62.5	C	Rest Stop Draper
63	S	693 Continue onto Greenbrier Road
63.2	L	Kirby Road
65.8	L	Barrett Ridge Road
67	L	Old Baltimore Road
68.1	R	Delton Road
68.9	S	Continue onto Delton Road
71.2	L	Boyd Road
71.9	R	slight right onto Boyd Road
72.3	R	Clark Ferry Road
76.8	R	Boyd Road
78.5	L	sharp left onto Delton Road
81.6	R	slight right onto Old Baltimore Road
83.3	R	slight right onto Old Route 100 Road
83.7	C	Rest Stop Draper
88.8	R	Newbern Road
89.4	C	Rest Stop Wilderness Road Museum
90.2	R	611 (Wilderness Rd)
92.1	S	611 (Wilderness Rd)
94	C	REST STOP Mt View Methodist Church

Page 3

Mile	Turn	Description
95.1	L	626 (Hazel Hollow Rd)
99.2	R	U.S. 11 (Lee Highway)
99.5	R	After crossing bridge (W. Main St)
99.6	L	Immediately on Walker St
100	L	7 <sup>th</sup> St
100.1	R	Scott St
100.2	R	Park Road
100.4	L	Bike Path Parking Lot into Park
100.9	L	Keep left
101	S	Through tunnel
101.3	L	Berkeley Williams Dr
101.6	Finish	Bisset Park, Shelter #2

Road Markings:      Right      Left      Straight

**Turn Legend:** R=Right turn, L=Left turn, C=Comment  
**W=Warning, BR=Bear right, BL=Bear left, S=Straight**

**Emergency Contact Information - For Emergencies call 911**

WRR Event Coordinator - Mark Long 540-797-1081  
 WRR Event Coordinator - Chris Webb 540-235-1363  
 SAG - Josh 828-764-5650 TREK Bikes

Page 4