














# Village of St. Paris, Champaign County - Zoning Map

<b>Zoning</b>	 M-1	 R-2	 State Route
 B-1	 M-2	 R-3	 County Road
 B-2	 Park/Rec	 U-1	 Township Road
 B-3	 R-1		

Pursuant to Sections 310 and 330 of the Zoning Ordinance of the Village of St. Paris, this is to certify that the official zoning map supersedes and replaces the Official Zoning Map adopted March 18, 1981 as part of Ordinance Number 420 of the Village of St. Paris, Ohio.

Mayor \_\_\_\_\_ Village Clerk \_\_\_\_\_

Other \_\_\_\_\_ Date \_\_\_\_\_

Amendments

