

THE CHARLESTON NEIGHBORHOOD GUIDE

TABLE OF CONTENTS

CLICK TO SKIP TO AN AREA

MOUNT PLEASANT

ISLE OF PALMS

SULLIVAN'S ISLAND

JOHNS ISLAND

KIAWAH ISLAND

SEABROOK ISLAND

DANIEL ISLAND

JAMES ISLAND

FOLLY BEACH

WEST ASHLEY

SUMMERVILLE

DOWNTOWN

(INSIDE THE CROSSTOWN)

DOWNTOWN

(OUTSIDE THE CROSSTOWN)

NORTH CHARLESTON

HANAHAN

GOOSE CREEK

MONCK'S CORNER

WANT MORE?



RETURN TO TABLE OF CONTENTS

MOUNT PLEASANT

MEDIAN HOME PRICE
\$850K
\$\$\$\$\$\$\$\$

Mount Pleasant is a large suburban town and one of the fastest growing areas in South Carolina. It is bordered to the south by Sullivan's Island and Isle of Palms and to the west and northwest, across the harbor and river, by the city of Charleston. Mount Pleasant is home to one of America's oldest working plantations.

Distance to Beach:
~ 6 miles, 10-15 min.

Distance to Downtown:
~ 10 miles, 10-20 min.

Distance to Airport:
~ 12 miles, 20-30 min.

POPULAR NEIGHBORHOODS

- Belle Hall
- Brickyard Plantation
- Carol Oaks
- Carolina Park
- Charleston National
- Dunes West
- Hamlin Plantation
- Hidden Lakes
- Ion
- Old Village
- Oyster Point
- Park West
- Planter's Pointe
- Seaside Farm
- Stratton By the Sound
- Wakendaw Lakes

PARKS

Mt. Pleasant Pier - Cooper River

Splash Island at Palmetto Islands County Park

Palmetto Islands County Park

Laurel Hill County Park

FUN THINGS TO DO

- Mount Pleasant Memorial Waterfront Park
- Pitt Street Bridge
- Shem Creek
- Patriots Point Naval & Maritime Museum
- Walk the Arthur Ravenel Bridge

RESTAURANTS

- Page's Okra Grill**
American
- Saltwater Cowboys**
American, Seafood
- Melvin's BBQ**
BBQ
- Grace & Grit**
American

SCHOOLS

ELEMENTARY SCHOOLS

- Belle Hall Elementary
- Carolina Park Elementary
- Charles Pinckney Elementary
- East Cooper Montessori Charter
- James B. Edwards Elementary
- Jennie Moore Elementary
- Laurel Hill Primary
- Mount Pleasant Academy
- Whitesides Elementary

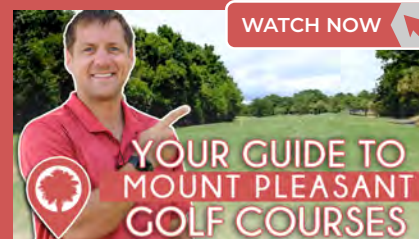
MIDDLE SCHOOLS

- East Cooper Montessori Charter
- Laing Middle
- Moultrie Middle
- Thomas Cario Middle

HIGH SCHOOLS

- Wando High
- Oceanside Collegiate Academy
- Lucy Garret Beckham High

WATCH



SEARCH HOMES FOR SALE IN MOUNT PLEASANT

(843) 212-1337

RETURN TO TABLE OF CONTENTS

ISLE OF PALMS

MEDIAN HOME PRICE
\$1.7M
\$\$\$\$\$\$\$\$

IOP sits between the Atlantic Ocean and the Intracoastal Waterway and it's known for its beaches lined with condos and eateries. The oceanfront Isle of Palms County Park includes a beach, picnic areas and a playground. It neighbors Sullivan's Island and features sea turtle nests in the area.

Distance to Beach:
0 miles, 0 min.

Distance to Downtown:
~ 12 miles, 20-30 min.

Distance to Airport:
~ 20 miles, 25-35 min.

POPULAR NEIGHBORHOODS

- Wildwood
- Oceanside Villas
- Inside Wild Dunes:
 - Mariners Walk
 - Grand Pavilion
 - Fairway Dunes
 - Ocean Point
 - Seagrove
 - Seascape Villas
 - Shipwatch Villas
 - Lagoon Villas

SCHOOLS

ELEMENTARY SCHOOLS

- Sullivans Island Elementary

MIDDLE SCHOOLS

- Laing Middle

HIGH SCHOOLS

- Wando High

SEARCH HOMES FOR SALE ON ISLE OF PALMS

(843) 212-1337

PARKS

Isle of Palms County Park

FUN THINGS TO DO

- | | | | |
|-------------------------------------|---|-------------------------------------|---------|
| <input checked="" type="checkbox"/> | Water Activities (Banana boat, Paraglide, jet skis) | <input checked="" type="checkbox"/> | Golf |
| <input checked="" type="checkbox"/> | Isle of Palms Farmers Market (In Season) | <input checked="" type="checkbox"/> | Tennis |
| <input checked="" type="checkbox"/> | The Windjammer | <input checked="" type="checkbox"/> | Fishing |
| <input checked="" type="checkbox"/> | Eco Tours | | |
| <input checked="" type="checkbox"/> | Beach | | |

RESTAURANTS

Acme Lowcountry Kitchen
Southern, Seafood

Coconut Joe's
American, Seafood

Long Island Cafe
Seafood

Sea Biscuit Cafe
Breakfast, Lunch

WATCH

WATCH NOW  ISLAND LIFE IN CHARLESTON, SC

WATCH NOW  5 REASONS TO LIVE ON ISLE OF PALMS

WATCH NOW  TOP 5 SUNRISES IN CHARLESTON

WATCH NOW  5 WAYS TO Beat the Heat THIS SUMMER

RETURN TO TABLE OF CONTENTS



SULLIVAN'S ISLAND

MEDIAN HOME PRICE
\$4.7M
\$\$\$\$\$\$\$\$

A two-and-a-half mile long island town bordered by the Atlantic ocean. Sullivan's Island is the entrance to the Charleston Harbor, the intercoastal waterway, Breach Inlet, and Swinton Creek and is home to Fort Moultrie. The Ben Sawyer Bridge connects Sullivans to Mount Pleasant.



Distance to Beach:
0 miles, 0 min.



Distance to Downtown:
~ 8 miles, 15 min.



Distance to Airport:
~ 18 miles, 25-30 min.



POPULAR NEIGHBORHOODS

Sullivans Island doesn't have typical neighborhoods, instead it's broken into 3 areas: downtown, the north end and the south end.

PARKS

J. Marshall Stith Park

Thompson Park at Breach Inlet

Sullivan's Island Nature Trail

East Cooper Land Trust

Poe Avenue Park

FUN THINGS TO DO

- Fort Sumter
- Fort Moultrie
- Sullivan Island Lighthouse
- Beach
- Library

RESTAURANTS

The Obstinate Daughter
Italian, American

Poes Tavern
American

Home Team BBQ
BBQ, Bar

Mex 1 Coastal Cantina
Mexican, Bar

SCHOOLS

ELEMENTARY SCHOOLS

• Sullivans Island Elementary

MIDDLE SCHOOLS

• Laing Middle
• Moultrie Middle

HIGH SCHOOLS

• Wando High

WATCH



SEARCH HOMES FOR SALE ON SULLIVAN'S ISLAND

(843) 212-1337

JOHNS ISLAND

MEDIAN HOME PRICE
\$637K
\$\$\$\$\$\$\$\$

Johns Island is the largest island in the state of South Carolina. It is bordered by Wadmalaw, Seabrook, Kiawah, Edisto, Folly, and James islands. The Stono and Kiawah rivers separate Johns Island from its border islands. The island is home to the world famous Angel Oak, a Southern live oak tree estimated to be 400-1500 years old.

Distance to Beach:
0 miles, 0 min.

Distance to Downtown:
~ 12 miles, 20-30 min.

Distance to Airport:
~ 20 miles, 30-40 min.

POPULAR NEIGHBORHOODS

- The Arbors in St. Johns Woods
- Fenwick Woods
- Grimball Gates
- Maybank Village
- Riverview Farms
- Saint Johns Lake
- Stonoview
- Summertrees
- Village in St. Johns Woods
- Woodbury Park

PARKS

Johns Island County Park

Charleston Aqua Park

FUN THINGS TO DO

- Angel Oak
- Trophy Lake
- Eden Wind Farm
- Low Tide Brewing
- Golf

RESTAURANTS

- Sunrise Bistro**
American cafe
- Tattooed Moose**
American, Bar
- Simply Seafood**
Seafood
- Wild Olive**
Italian

SCHOOLS

ELEMENTARY SCHOOLS

- Mt. Zion Elementary
- Angel Oak Elementary

MIDDLE SCHOOLS

- Haut Gap Middle

HIGH SCHOOLS

- St. Johns High

WATCH

WATCH NOW

CHARLESTON NEW CONSTRUCTION
PART 1: THE LARGEST NEIGHBORHOODS

WATCH NOW

5 FREE! THINGS TO DO IN CHARLESTON

WATCH NOW

5 MUST-SEES IN CHARLESTON

WATCH NOW

GRIMBALL GATES
FEATURED NEIGHBORHOOD

SEARCH HOMES FOR SALE ON JOHNS ISLAND

(843) 212-1337



[RETURN TO TABLE OF CONTENTS](#)

KIAWAH ISLAND

MEDIAN HOME PRICE
\$2.05M
\$\$\$\$\$\$\$\$

Kiawah Island is a barrier island off the coast of South Carolina located just 21 miles south of Charleston. The island consists of 10 miles of beaches, maritime forests, sand dunes and marshes abundant with wildlife. It is widely considered one of the premier golf destinations on the east coast.

Distance to Beach:
0 miles, 0 min.

Distance to Downtown:
~ 21 miles, 35-45 min.

Distance to Airport:
~ 30 miles, 45-60 min.

POPULAR NEIGHBORHOODS

- Cassique
- West Beach
- East Beach
- Vanderhorst
- Ocean Park

PARKS

Beachwalker County Park

Marsh View Tower

FUN THINGS TO DO

- Fishing
- Walking
- Biking
- Beach
- Golf: Ocean Course, Turtle Point, Osprey Point, Oak Point, and Cougar Point, River Course & Cassique

RESTAURANTS

- Loggerhead Grill**
American
- Cantina 76**
Mexican
- The Sanctuary Hotel**
Gourmet Dining
- The Players' Pub**
American

SCHOOLS

ELEMENTARY SCHOOLS

- Mt. Zion Elementary
- Charleston Collegiate
- Porter-Gaud School
- Ashley Hall

MIDDLE SCHOOLS

- Haut Gap Middle
- Charleston Collegiate
- Porter-Gaud
- Ashley Hall

HIGH SCHOOLS

- St. Johns High
- Charleston Collegiate
- Porter-Gaud
- Ashley Hall

WATCH



[SEARCH HOMES FOR SALE ON KIAWAH ISLAND](#)

[\(843\) 212-1337](tel:8432121337)

[RETURN TO TABLE OF CONTENTS](#)

SEABROOK ISLAND

MEDIAN HOME PRICE
\$887K
\$\$\$\$\$\$\$\$

Seabrook Island is a small gated coastal barrier island home to miles of pristine beaches, serene marshes, and a lush maritime forest. It encompasses just over 7 square miles and spreads east along the Atlantic shoreline as far as the Kiawah River.

Distance to Beach:
0 miles, 0 min.

Distance to Downtown:
~ 24 miles, 45 min.

Distance to Airport:
~ 32 miles, 50-60 min.

POPULAR NEIGHBORHOODS

- Atrium Villas
- Beach Club Villas
- Bohicket Marina Villas
- Courtside Villas
- Creekwatch Villas
- High Hammock Villas
- North Beach Village Homes
- Pelican Watch Villas
- Sealoft Villas
- Spinnaker Beach Houses
- Summerwind Cottages

PARKS

Beachwalker County Park

Hidden Oaks Nature Trail

FUN THINGS TO DO

- Beach
- Sailing
- Dolphin watching
- Paddle Boarding
- Golf

RESTAURANTS

Hege's
French, American

La Tela Pizzeria
Italian, Pizza

Jasmine Porch
American

Pelican's Nest
American

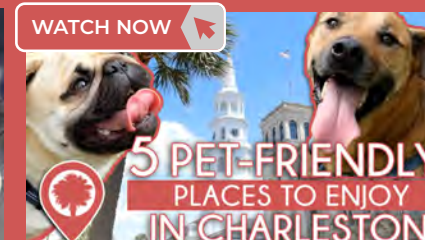
SCHOOLS

ELEMENTARY SCHOOLS • Mt. Zion Elementary

MIDDLE SCHOOLS • Haut Gap Middle

HIGH SCHOOLS • St. Johns High

WATCH



[SEARCH HOMES FOR SALE ON SEABROOK ISLAND](#)

[\(843\) 212-1337](tel:(843)212-1337)

[RETURN TO TABLE OF CONTENTS](#)

DANIEL ISLAND

MEDIAN HOME PRICE
\$1.8M
\$\$\$\$\$\$\$\$

Daniel Island is a 4,000 acre island named after its former inhabitant, the colonial governor of the Carolinas, Robert Daniell. It offers a convenient central location between the Cooper and Wando Rivers.

Daniel Island is a master planned community complete with residential neighborhoods, parks, trails, recreational amenities and a downtown home to shops, restaurants, schools, and businesses.



Distance to Beach:
~ 11 miles, 20 min.



Distance to Downtown:
~ 14 miles, 25 min.



Distance to Airport:
~ 8 miles, 10-15 min.



POPULAR NEIGHBORHOODS

- Codners Ferry
- Cochran Park
- Etiwan Park
- Center Park
- Pierce Park
- Barfield Park
- Smythe Park
- Edgefield Park
- Parkside

PARKS

Governors Park

Center Park

Smythe Park

Codner's Ferry Park

Fallen Oak Park

Bellinger Island Park

Freedom Park

Blakeway Trail

FUN THINGS TO DO



Visit the Waterfront



Shopping



Volvo Car Stadium



Daniel Island Children's Park



Charleston Historic Tours

RESTAURANTS



The Kingstide
Seafood



Agaves Cantina
Southwestern, Mexican



Wasabi
Japanese, Sushi



Blondies Bagels & Cafe
American

SCHOOLS

ELEMENTARY SCHOOLS

- Daniel Island Academy
- Daniel Island School

MIDDLE SCHOOLS

- Daniel Island School

HIGH SCHOOLS

- Bishop England High
- Philip Simmons High

WATCH



WATCH NOW



WATCH NOW



WATCH NOW



WATCH NOW

[SEARCH HOMES FOR SALE ON DANIEL ISLAND](#)

(843) 212-1337



JAMES ISLAND

MEDIAN HOME PRICE
\$926K
 \$\$\$\$\$\$\$\$

James Island is nestled amongst the deep blue waters of the Charleston Harbor and the Stono and Folly Rivers. It boasts scenic marsh views and a plethora of mature natural beauty. Once covered in farmland, James Island is now primarily a residential community with a small-town feel.

Distance to Beach:
 7 miles, 10-15 min.

Distance to Downtown:
 ~ 3 miles, 5 min.

Distance to Airport:
 ~ 14 miles, 20-25 min.

POPULAR NEIGHBORHOODS

- Riverland Terrace
- White Point Estates
- Stiles Point Plantation
- Eastwood
- Harbor Woods
- Seaside Plantation
- Parrot Creek

PARKS

James Island County Park

Melton Peter Demetre Park

Dock Street Park

Pinckney Park

Plymouth Park

Harborview/ Fort Johnson Park

Ellis Oaks Park

FUN THINGS TO DO

- Splash Zone Waterpark
- Wild Blue Ropes Adventure Park
- Coastal Expeditions
- Fishing
- McLeod Plantation

RESTAURANTS

- Maybank Public House**
American, Pub
- Charleston Crab House**
Seafood
- Bohemian Bull**
American, Craft Beer
- Mondo's Italian Cuisine**
Italian

SCHOOLS

ELEMENTARY SCHOOLS

- Stiles Point Elementary
- Harbor View Elementary
- James Island Elementary
- Murray-LaSaine Montessori School

MIDDLE SCHOOLS

- Camp Road Middle

HIGH SCHOOLS

- James Island Charter High

WATCH



SEARCH HOMES FOR SALE ON JAMES ISLAND

(843) 212-1337

FOLLY BEACH

MEDIAN HOME PRICE
\$935K
 \$\$\$\$\$\$\$\$\$\$

Folly Beach is a natural barrier island that forms the outermost western tip of the Charleston Harbor. It is home to the Folly Beach Pier which stretches more than 1,000 feet into the ocean. You'll find Center Street lined with surf and souvenir shops.

Distance to Beach:
 0 miles, 0 min.

Distance to Downtown:
 ~ 10 miles, 20 min.

Distance to Airport:
 ~ 20 miles, 35-45 min.

POPULAR NEIGHBORHOODS

- Past Washout
- West Side
- East Side
- Sunset Point

PARKS

Folly Beach County Park

The Bark Park

Lighthouse Inlet

FUN THINGS TO DO

- Walk to Morris Island Lighthouse
- Shark Teeth Hunting
- Beach & Surf
- Dolphin Watching
- Fishing

RESTAURANTS

- Lost Dog Cafe**
American, Cafe
- Rita's Seaside Grille**
Seafood, American
- The Washout**
Seafood, American
- Taco Boy**
Mexican

SCHOOLS

ELEMENTARY SCHOOLS

- Stiles Point Elementary
- Harbor View Elementary
- James Island Elementary
- Murray-LaSaine Montessori School

MIDDLE SCHOOLS

- Camp Road Middle

HIGH SCHOOLS

- James Island Charter High

WATCH

ISLAND LIFE IN CHARLESTON, SC

[WATCH NOW](#)

CHARLESTON'S BEST VEGETARIAN RESTAURANTS

[WATCH NOW](#)

5 PET-FRIENDLY PLACES TO ENJOY IN CHARLESTON

[WATCH NOW](#)

TOP 5 SUNRISES IN CHARLESTON

[WATCH NOW](#)

[SEARCH HOMES FOR SALE ON FOLLY BEACH](#)

(843) 212-1337

WEST ASHLEY

MEDIAN HOME PRICE
\$493K
 \$\$\$\$\$\$\$\$\$

West Ashley's name is derived from the fact that the land is west of the Ashley River. While largely residential, it's known for the cluster of global fusion restaurants, laid-back eateries, and lively bars around the busy intersection of Magnolia Road and Savannah Highway in the Avondale neighborhood.

Distance to Beach:
 ~ 13 miles, 25 min.

Distance to Downtown:
 ~ 6 miles, 10-15 min.

Distance to Airport:
 ~ 7 miles, 10-15 min.

POPULAR NEIGHBORHOODS

- Ashley Forest
- Ashley Hall Plantation
- Ashley Harbor
- Avondale
- Carolina Bay
- Charlestowne Estates
- Drayton on the Ashley
- Edgewater Park
- Hickory Farms
- Schieveling Plantation
- Shadowmoss Plantation
- Stono Park
- Wappoo Heights
- Wespanee Plantation
- West Ashley Plantation

PARKS

Northbridge Park

West Ashley Greenway

West Ashley Park

Stono River County Park

Magnolia Park

West Ashley Bikeway

Higgins Pier

FUN THINGS TO DO

- Bees Landing Rec. Center
- Farmers Market
- Shopping
- Magnolia Plantation and Gardens
- Drayton Hall

RESTAURANTS

Pearlz Oyster Bar
Seafood

Swig & Swine
BBQ

California Dreaming
American

The Glass Onion
Southern

SCHOOLS

ELEMENTARY SCHOOLS

- Drayton Hall Elementary
- Orange Grove Charter
- Springfield Elementary
- Stono Park Elementary
- Oakland Elementary
- St. Andrews School of Math and Science

MIDDLE SCHOOLS

- C.E. Williams Middle
- Orange Grove Charter
- Montessori Community School

HIGH SCHOOLS

- West Ashley High

WATCH

WATCH NOW

5 REASONS TO LIVE IN WEST ASHLEY

WATCH NOW

5 OF CHARLESTON'S FOOD + BEV HIDDEN GEMS

WATCH NOW

FILM SCENES IN CHARLESTON, SC

WATCH NOW

CHARLESTON'S BEST VEGETARIAN RESTAURANTS

SEARCH HOMES FOR SALE IN WEST ASHLEY

(843) 212-1337

SUMMERVILLE

MEDIAN HOME PRICE
\$395K
 \$\$\$\$\$\$

Summerville is known as "Flowertown" for its beautiful gardens and woodlands. It's home to the Sweet Tea Trail, hosting an annual sweet tea festival. Its walkable downtown historic district is home to many boutiques, restaurants, coffee shops and bars.

Distance to Beach:
 ~ 34 miles, 60 min.

Distance to Downtown:
 ~ 25 miles, 40-45 min.

Distance to Airport:
 ~ 16 miles, 30-35 min.

POPULAR NEIGHBORHOODS

- Carnes Crossroads
- Nexton
- Cane Bay Plantation
- Summers Corner
- Legends Oaks Plantation
- Lakes Of Summerville
- Irongate
- Kings Grant
- Historic Downtown
- White Gables
- Westcott Plantation

PARKS



FUN THINGS TO DO

- Farmers Market
- Colonial Dorchester State Historic Site
- Summerville Dorchester Museum
- Historic Downtown Summerville
- Golf

RESTAURANTS



SCHOOLS

ELEMENTARY SCHOOLS

- Fort Dorchester Elementary
- Beech Hill Elementary
- William M. Reeves Elementary
- Summerville Elementary
- James H. Spann Elementary
- Knightsville Elementary
- Alston-Bailey Elementary
- Sand Hill Elementary
- Flowertown Elementary
- Newington Elementary

MIDDLE SCHOOLS

- Rollings Middle School of the Arts
- Cane Bay Middle
- Charles B. DuBose Middle
- Gregg Middle
- Alston Middle

HIGH SCHOOLS

- Ashley Ridge High
- Cane Bay High
- Summerville High

WATCH



SEARCH HOMES FOR SALE IN SUMMERVILLE

(843) 212-1337

DOWNTOWN

MEDIAN HOME PRICE
\$1.32M
 \$\$\$\$\$\$\$\$\$

INSIDE THE CROSSTOWN

This area has stood throughout Charleston's history as the cultural capital of the South. Sitting just feet above sea level, the Peninsula is a preserved piece of history. Demand for housing is high and appeals to people of all ages.

POPULAR NEIGHBORHOODS

- Cannonborough
- Elliotborough
- Wraggborough
- Radcliffeborough
- Harleston Village
- South of Broad
- French Quarters

Distance to Beach:
 ~ 10 miles, 20 min.

Distance to Downtown:
 0 miles, 0 min.

Distance to Airport:
 ~ 12 miles, 20-25 min.

PARKS

Joe Riley Waterfront Park

Gadsdenboro Park

White Point Garden

Hampstead Mall Playground

Marion Square

Cannon Park

Wragg Square

FUN THINGS TO DO

- Historic Walking Tours
- Harbor Boat Tours
- Aquarium
- The Battery
- Rainbow Row
- The Market
- Shopping
- King Street

RESTAURANTS

- Magnolias**
Southern
- SNOB**
American
- 167 Raw**
Seafood
- High Cotton**
Steakhouse

SCHOOLS

ELEMENTARY SCHOOLS

- Memminger Elementary
- Charleston Day School
- First Baptist School of Charleston

MIDDLE SCHOOLS

- Courtenay Middle
- Simmons-Pinckney Middle
- Charleston Day School
- First Baptist School of Charleston

HIGH SCHOOLS

- Burke High School

WATCH

WATCH NOW

5 FREE! THINGS TO DO IN CHARLESTON

WATCH NOW

5 HISTORIC CHARLESTON, SC NEIGHBORHOODS

WATCH NOW

THE HISTORY OF CHARLESTON'S COBBLESTONE

WATCH NOW

UNCOVERING THE ARCHITECTURAL GEM OF THE Charleston Single House

SEARCH HOMES FOR SALE DOWNTOWN

(843) 212-1337

DOWNTOWN

MEDIAN HOME PRICE
\$865K
\$\$\$\$\$\$\$\$

OUTSIDE THE CROSSTOWN

The part of historic downtown Charleston that sits north of Highway 17 and bisects the center of downtown.

Distance to Beach:
~ 10 miles, 20 min.

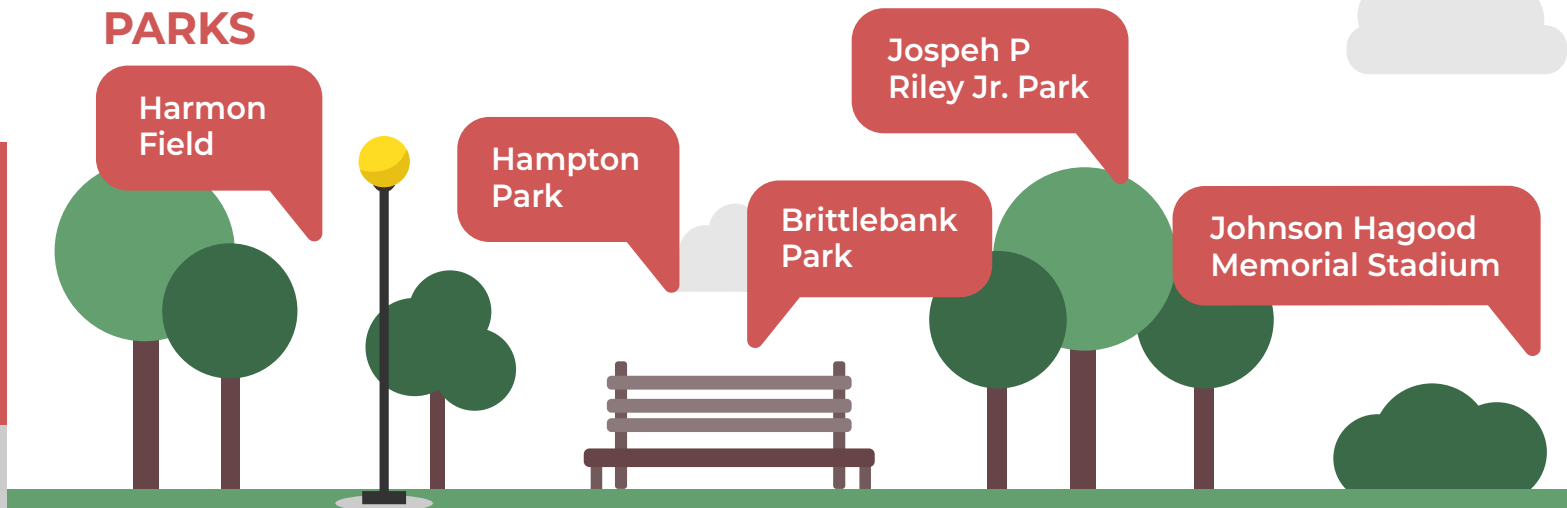
Distance to Downtown:
0 miles, 0 min.

Distance to Airport:
~ 12 miles, 20-25 min.

POPULAR NEIGHBORHOODS

- Wagener Terrace
- Ansonborough
- Westside
- Wraggborough
- Radcliffeborough
- Eastside
- Elliottborough
- Hampton Park Terrace
- NoMo (North of Morrison)

PARKS



FUN THINGS TO DO

- Breweries
- Distilleries
- Parks
- Shopping
- Walking

RESTAURANTS

- Leon's**
Seafood, Southern
- Butcher & Bee**
American
- Little Jack's Tavern**
Comfort Food
- Rodney Scott's BBQ**
BBQ

SCHOOLS

- ELEMENTARY SCHOOLS**
 - James Simmons Elementary
 - Meeting Street Academy
- MIDDLE SCHOOLS**
 - Simmons-Pinckney Middle
 - Charleston Charter for Math & Science
- HIGH SCHOOLS**
 - Charleston Charter for Math & Science

WATCH

WATCH NOW

10 REASONS TO LIVE IN CHARLESTON

WATCH NOW

THE HAUNTED HISTORY OF CHARLESTON

WATCH NOW

PART 21 OF CHARLESTON'S BEST HAPPY HOURS IN CHARLESTON

WATCH NOW

5 OF CHARLESTON'S FOOD + BEV HIDDEN GEMS

SEARCH HOMES FOR SALE DOWNTOWN

(843) 212-1337



RETURN TO TABLE OF CONTENTS



NORTH CHARLESTON

MEDIAN HOME PRICE
\$350K
\$\$\$\$\$\$\$\$

North Charleston is the 3rd largest city in South Carolina, home to many shipyards and port facilities. With the arrival of Boeing Aircraft, the city gained international importance as one of only 3 places in the world that manufactures and assembles wide-body long range commercial aircrafts. It is also home to the South Carolina Stingrays.



Distance to Beach:
~ 19 miles, 35 min.



Distance to Downtown:
~ 8 miles, 10 min.



Distance to Airport:
~ 4 miles, 5-10 min.



POPULAR NEIGHBORHOODS

- Archdale
- Cedar Grove
- Coosaw Commons
- Coosaw Creek
- Lambs
- Indigo Fields
- Oak Terrace Manor
- Oak Terrace Preserve
- Park Circle
- Palmetto Plantation
- Whitehall

PARKS

Wannamaker County Park

Wescott Park

Quarterman Park

Ralph M. Hendricks Park

Riverfront Park

Park Circle

Northwoods Park

FUN THINGS TO DO

- North Charleston Coliseum
- Performing Arts Center
- Stingrays Game
- Tanager Outlet Mall
- Park Circle
- HL Hunley Museum
- Naval Museum
- Fire Museum

RESTAURANTS

- Nigel's Good Food**
Southern, Soul
- LoLA**
Seafood
- Sesame Burgers & Beer**
American
- The CODfather**
Fish & Chips

SCHOOLS

ELEMENTARY SCHOOLS

- Windsor Hill Elementary
- Eagle Nest Elementary
- Malcolm C. Hursey Elementary
- North Charleston Elementary
- Hunley Park Elementary
- Chicora Elementary

MIDDLE SCHOOLS

- Northwoods Middle
- Oakbrook Middle School
- River Oaks Middle
- A.R.M.S. Academy at Morningside Middle
- EXCEL Academy at Morningside Middle

HIGH SCHOOLS

- Fort Dorchester High
- R. B. Stall High
- North Charleston High

WATCH



SEARCH HOMES FOR SALE IN NORTH CHARLESTON

(843) 212-1337

HANAHAN

MEDIAN HOME PRICE
\$434K
\$\$\$\$\$\$\$\$

Hanahan is a growing residential city bordered on the west and south by North Charleston. To the east is the old Naval Weapons Station. To the east and north is the city of Goose Creek.

Distance to Beach:
~ 23 miles, 45 min.

Distance to Downtown:
~ 14 miles, 30 min.

Distance to Airport:
~ 8 miles, 15 min.

POPULAR NEIGHBORHOODS

- Tanner plantation
- Briarwood
- Eagle Landing
- Old Point
- Sweetgrass
- Hanahan Plantation
- River Side
- Tanner Hall
- Ontranto
- Foster Creek
- Eagle Cove
- Mossy Creek

PARKS

Hanahan Rec Department

Bessinger - Kelly Park

Hanahan Exchange Park

FUN THINGS TO DO

- Butterfly Garden
- Fishing & Water Sports
- Charleston Cavalier Tours
- Golf
- Hanahan Amphitheater

RESTAURANTS

LG's By The Creek
Sports Bar

Brew
Coffe Shop, Wine & Beer

Famulari's Pizzeria
Pizza

Asian Grill Hanahan
Asian

SCHOOLS

ELEMENTARY SCHOOLS

- Hanahan Elementary
- Bownes Corner Elementary

MIDDLE SCHOOLS

- Hanahan Middle

HIGH SCHOOLS

- Hanahan High

WATCH



SEARCH HOMES FOR SALE IN HANAHAN

(843) 212-1337



GOOSE CREEK

MEDIAN HOME PRICE
\$336K
 \$\$\$\$\$\$\$\$\$

Business Week called Goose Creek the best place to raise a family in South Carolina. It's situated perfectly between the state's Boeing plant to its south, and Volvo's automotive plant to its north, both of which have turned the region into a hotbed of industrial growth.

Distance to Beach:
 ~ 27 miles, 45 min.

Distance to Downtown:
 ~ 18 miles, 30 min.

Distance to Airport:
 ~ 10 miles, 15-20 min.

POPULAR NEIGHBORHOODS

- Bay Village
- Liberty Hall
- Brickhope Plantation
- Brickhope Greens
- Crowfield Plantation
- Bushy Park Terrace
- Fairfax
- Cokers Crossing
- Foxborough
- Laurel Hill
- Royal Oaks
- Westminster Heights
- Woodland Lakes

PARKS

Wannamaker North Trail

Eubanks Park

Fairfax Park

Foster Creek Park

Dogwood Park

Park Circle

Etling Park

FUN THINGS TO DO

- Water Park
- Community Center
- Bowling
- Trampoline Park
- Walking Trails

RESTAURANTS

Sapphires Sports Bar & Grill
American

Gilligan's
Seafood

Alex's
American

La Hacienda
Mexican

SCHOOLS

ELEMENTARY SCHOOLS

- Howe Hall AIMS Elementary
- Marrington Elementary
- Westview Elementary
- Devon Forest Elementary
- Mount Holly Elementary
- Boulder Bluff Elementary

MIDDLE SCHOOLS

- Marrington Middle School of the Arts
- Westview Middle
- Sedgefield Middle

HIGH SCHOOLS

- Stratford High
- Goose Creek High

WATCH



SEARCH HOMES FOR SALE IN GOOSE CREEK

(843) 212-1337



RETURN TO TABLE OF CONTENTS



MONCKS CORNER

MEDIAN HOME PRICE
\$366K
\$\$\$\$\$\$\$\$

Moncks Corner residents enjoy a lower cost of living standard, affordable home prices, and proximity to many of the recreational amenities many people desire — such as Lakes Moultrie and Marion.



Distance to Beach:
~ 42 miles, 60 min.



Distance to Downtown:
~ 30 miles, 40 min.



Distance to Airport:
~ 25 miles, 35 min.

POPULAR NEIGHBORHOODS

- Foxbank Plantation
- Mitten Park & Terrace
- Fairlawn
- Sterling Oaks
- High Hill
- Limerick Woods
- Stony Landing
- Hidden Cove
- Hillstreet
- Oakley Point
- Moss Grove Plantation
- St. Johns
- Cedar Grove

SCHOOLS

ELEMENTARY SCHOOLS

- Whitesville Elementary
- Henry E. Bonner Elementary
- Berkeley Elementary
- Berkeley Intermediate
- Berkeley Elementary
- Foxbank Elementary

MIDDLE SCHOOLS

- Macedonia Middle
- Berkeley Middle

HIGH SCHOOLS

- Berkeley High
- Berkeley County Middle College High

PARKS

Old Santee Canal Park

Moncks Corner Regional Recreation Complex

Overton Park

Bushy Park Rec Center

Moncks Corner Unity Park

Lacey Park

Cypress Gardens

FUN THINGS TO DO



Farmers Market



Walking & Hiking Trails



Kayaking, Fishing & Swamp Boat Tours



Plantations & Parks



Lake & River Activities

RESTAURANTS



Gilligan's at the Dock
Seafood



El Maguey
Mexican



Music Man's Bar-B-Que
BBQ



Tail Race Tavern
American

WATCH



SEARCH HOMES FOR SALE IN MONCKS CORNER

(843) 212-1337

Looking for more info on Charleston?

Check out the Lively Charleston Facebook Group for news, events, local business promotions, real estate info & more!



JOIN THE
FACEBOOK
GROUP



LUDIFY GROUP
REAL ESTATE ADVISORS

