

SECTION 'G' - INDUSTRIAL

SECTION 'F' - NON-GATED

SECTION 'E' - GATED

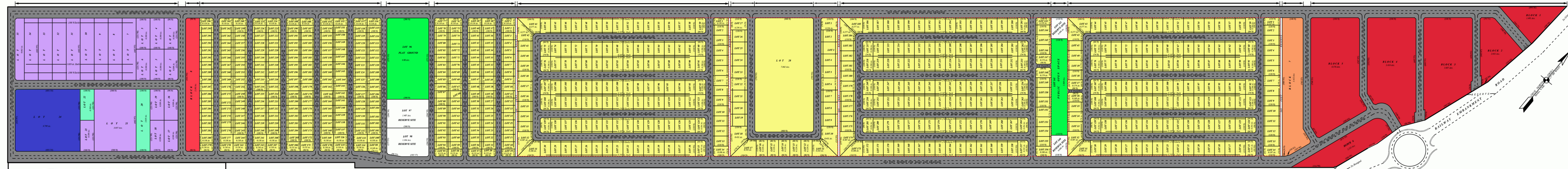
SECTION 'D' - MODEL HOMES/
PRIVATE RESIDENCE

SECTION 'C' - GATED

SECTION 'C' - GATED

SECTION 'B' -
TOWNHOUSE
RENTAL

SECTION 'A' - COMMERCIAL

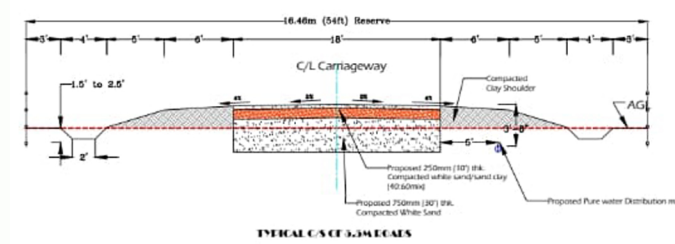


Land-Based Classification Systems – Standard Color Codes for Planning

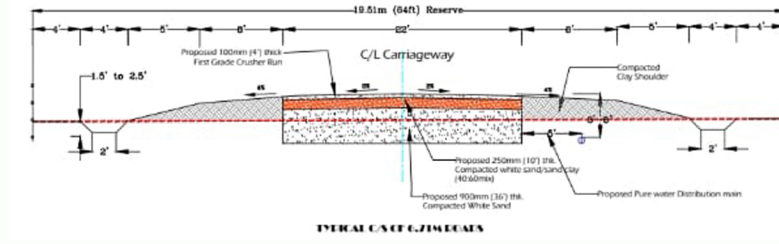
Land Use Category	Typical Color Code	Description
Residential (Low Density)	Yellow	Single-family housing, suburban developments
Residential (Medium Density)	Light Orange	Townhouses, duplexes
Commercial/Retail	Red	Shops, malls, offices, services
Industrial (Light)	Purple (light)	Warehousing, light manufacturing
Parks/Open Space/Recreation	Green	Parks, trails, public open spaces
Agricultural	Light Green / Tan	Farmland, crop production
Transportation	Grey	Roads, railways, transit corridors
Vacant/Undeveloped	White or Light Grey	Land not currently in use
Environmental Protection / Conservation	Dark Green	Protected areas, forests, conservation zones
Resort	Dark Blue	Recreation

Commercial - 07 Blocks
 Townhouses - 01 Block
 Gated Community - 445 Lots
 Non Gated Community - 293 Lots
 Industrial - 21 Lots
 Agriculture - 02 Lots
 Recreation - 03 Lots

Roadway Cross-Section-1



Roadway Cross-Section-2



Roadway Cross-Section-3

